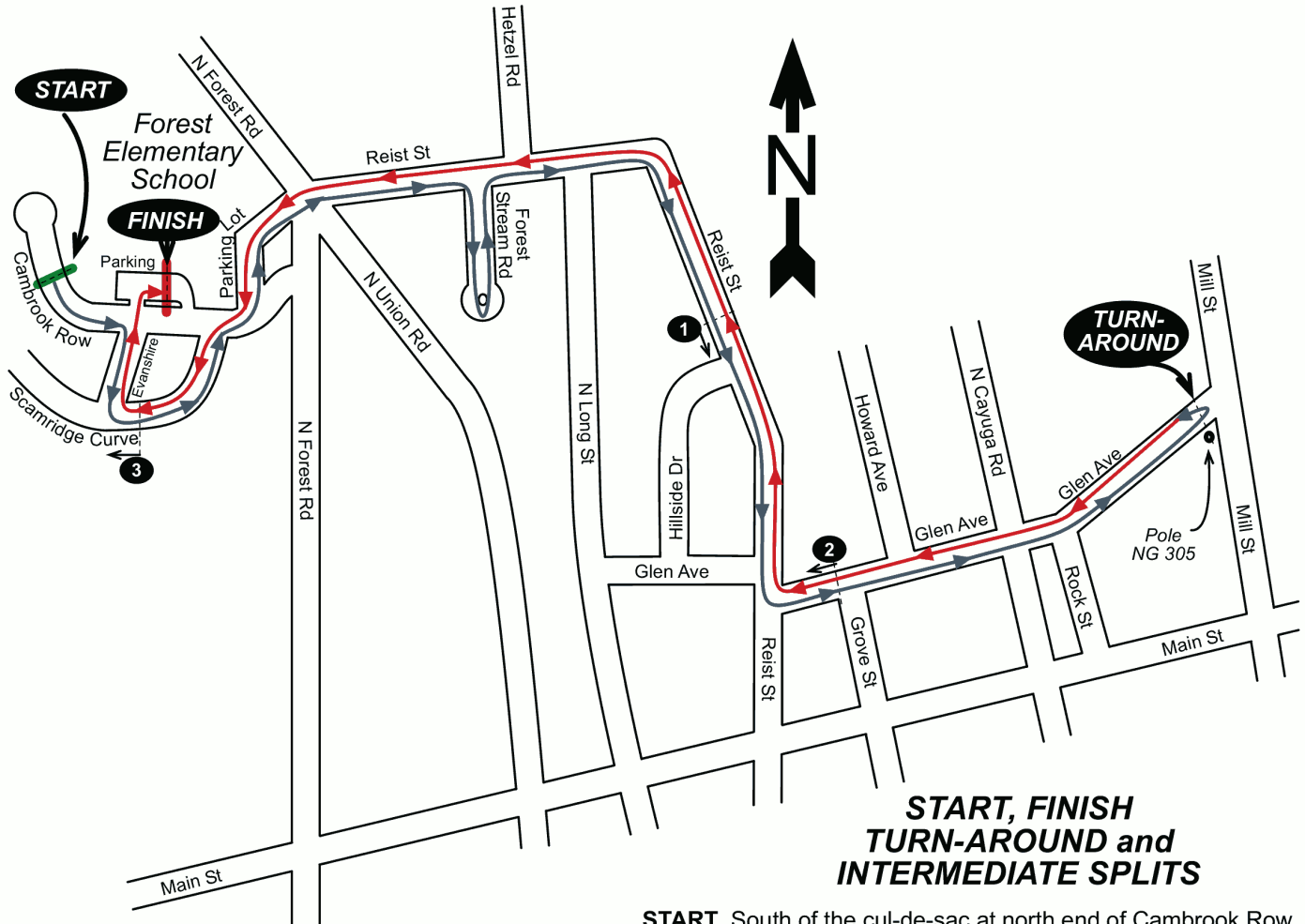


Forest Elementary 5K Buffalo, NY





Certified Course
NY17001JJ
Effective: 1/23/2017
Through: 12/31/2027

Course Distance:	5 Km
Date Measured:	January 22, 2017
Measured By:	Jeff John BuffaloRunners.com
Calibration Course:	NY16011JJ



MAP LEGEND

Outbound 
Return after Turn-Around 

START, FINISH, and TURN-AROUND locations marked with survey nails and BLUE PAINT on road pavement and curb.

START South of the cul-de-sac at north end of Cambrook Row, and in-line with front door of 91 Cambrook Row, and 7 feet south of south edge of driveway at 90 Cambrook Row.

1 MILE 170 Reist St, and 32 feet south of pole # NM 176.

TURN-AROUND 102 Mill St (driveway is on Glen Ave), and exactly at pole # NM 305, and 54 feet west of Mill St.

2 MILE 118 Glen Ave, in-line with west edge of Grove St, and 17 feet east of pole NG 112.

3 MILE In-line with front door of 65 Scamridge Curve.

FINISH In the school's west-most parking area, parallel to Cambrook Row and closest to the street, midway between the 2 entrances, and exactly at 10th parking space stripe (from either direction) and 73' 6" east of the steel grate near to the west entrance.



**Road Running Technical Council
USA Track & Field**

Measurement Certificate



Name of the course Forest Elementary 5K Distance 5 Km
 Location (state) NY (city) Williamsville
 Type of course: road race calibration course track
 Measuring methods: bicycle steel tape electronic distance meter
 Measured by (name, address, phone & e-mail) Jeff John, Box 608, Amherst NY 14226, (716) 982-4779
Jeff@BuffaloRunners.com
 Race contact (name, address, phone & e-mail) Shelley Kimelberg, (617) 818-1345
shelley@kimelberg.org
 Date(s) when course measured: January 22, 2017
 Number of measurements of entire course: 2 Course Configuration: Complex of Loops
 Elevation (meters above sea level) Start 189.3 Finish 188.4 Highest 198.7 Lowest 188.4
 Straight line distance between start & finish 125 meters Drop 0.2 m/km Separation 2.5 %
 Type of surface: paved 100 % dirt - % gravel - % grass - % track - %
 Effective date of certification: January 23, 2017 Certification code: NY17001JJ

Notice to Race Director: Use this Certification Code in **all** public announcements relating to your race.

Be It Officially Noted That

Based on examination of data provided by the above named measurer, the course described above and in the map attached is hereby certified as reasonably accurate in measurement according to the standards adopted by the Road Running Technical Council. If **any** changes are made to the course, this certification becomes void, and the course must then be recertified.

Verification of Course — In the event a National Open Record is set on this course, or at the discretion of USA Track & Field, a verification remeasurement may be required to be performed by a member of the Road Running Technical Council. If such a remeasurement shows the course to be short, then all pending records will be rejected and the course certification will be cancelled.

This certification expires on December 31 in the year **2027**

AS NATIONALLY CERTIFIED BY:

Jeffrey John

Date: January 23, 2017

Jeff John – USATF/RRTC Certifier

Box 608, Amherst NY 14226 | (716) 982-4779 | Jeff@BuffaloRunners.com