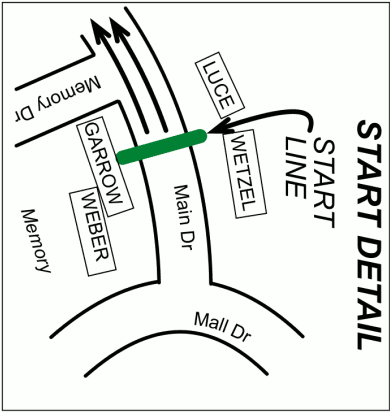
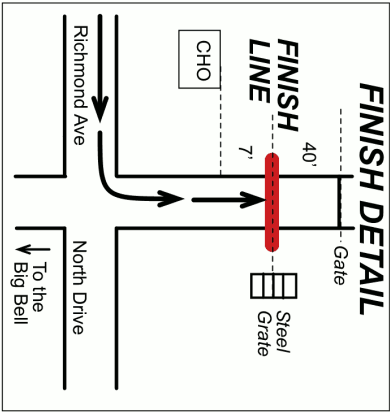




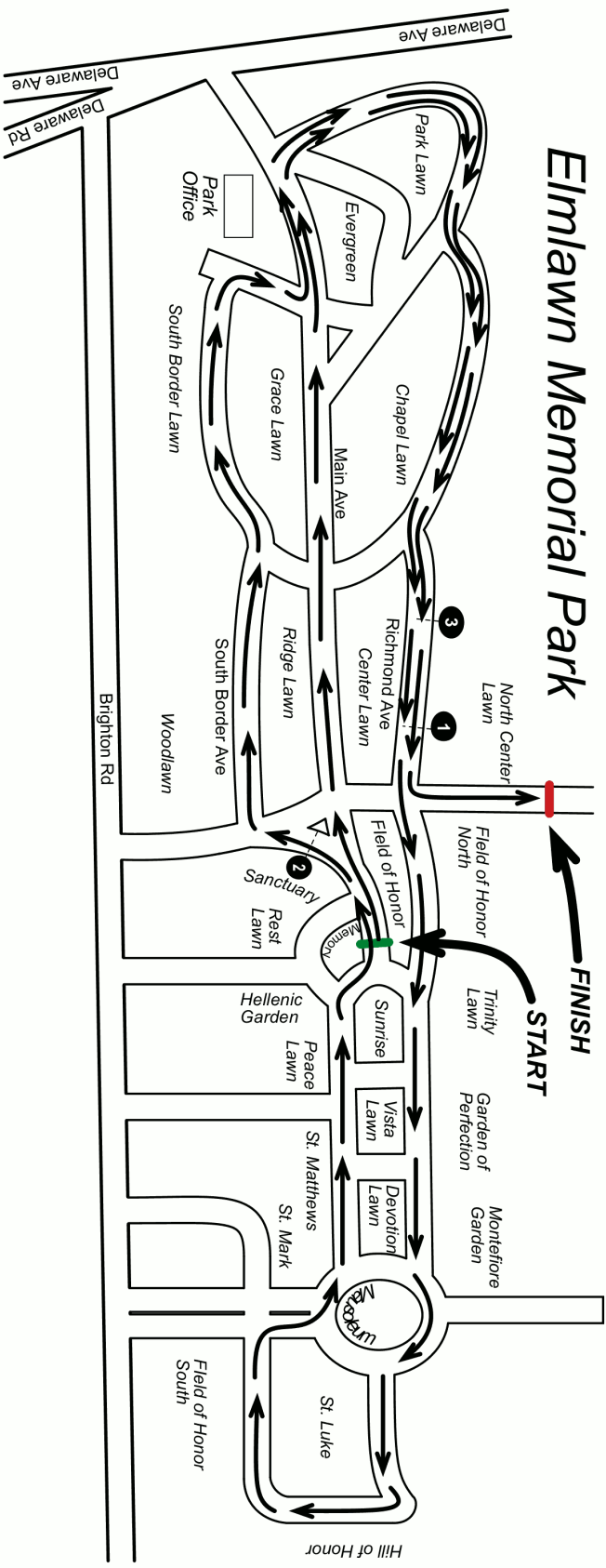
Certified Course
NY16020JJ
Effective: 7/25/2016
Through: 12/31/2026

Elmlawn Memorial Park 5K

Tonawanda, NY



| | |
|---------------------|---|
| Course Distance: | 5 Km |
| Date Measured: | July 7, 2016 |
| Measured By: | Jeff John BuffaloRunners.com |
| Calibration Course: | NY15045JJ |
| Notes: | Course is entirely on the grounds of the Elmlawn Cemetery, 3939 Delaware Ave, Tonawanda NY 14217. Survey markers and paint are prohibited in the cemetery. GPS coordinates use datum WGS-84. See 2nd page for splits and terminus locations narrative. |





*Road Running Technical Council
USA Track & Field
Measurement Certificate*



Name of the course Elmlawn Memorial Park 5K Distance 5 Km
Location (state) NY (city) Tonawanda
Type of course: road race ☒ calibration course ☐ track ☐
Measuring methods: bicycle ☒ steel tape ☐ electronic distance meter ☐
Measured by (name, address, phone & e-mail) Jeff John, Box 608, Amherst NY 14226, (716) 982-4779
Jeff@BuffaloRunners.com
Race contact (name, address, phone & e-mail) Robert Pusateri, (716) 523-6762
rgpusateri@roadrunner.com
Date(s) when course measured: July 7, 2016
Number of measurements of entire course: 2 Course Configuration: Complex of Loops
Elevation (meters above sea level) Start 179.5 Finish 179.5 Highest 186.8 Lowest 179.5
Straight line distance between start & finish 153 m Drop 0 m/km Separation 3.1 %
Type of surface: paved 100 % dirt - % gravel - % grass - % track - %
Effective date of certification: July 25, 2016 Certification code: NY16020JJ

Notice to Race Director: Use this Certification Code
in **all** public announcements relating to your race.

Be It Officially Noted That

Based on examination of data provided by the above named measurer, the course described above and in the map attached is hereby certified as reasonably accurate in measurement according to the standards adopted by the Road Running Technical Council. If **any** changes are made to the course, this certification becomes void, and the course must then be recertified.

Verification of Course — In the event a National Open Record is set on this course, or at the discretion of USA Track & Field, a verification remeasurement may be required to be performed by a member of the Road Running Technical Council. If such a remeasurement shows the course to be short, then all pending records will be rejected and the course certification will be cancelled.

This certification expires on December 31 in the year **2026**

AS NATIONALLY CERTIFIED BY:

Jeffrey John

Date: July 25, 2016

Jeff John – USATF/RRTC Certifier

Box 608, Amherst NY 14226 | (716) 982-4779 | Jeff@BuffaloRunners.com

Elmlawn Memorial Park 5K

NY16020JJ

Measured: July 7, 2016 by Jeff John (*BuffaloRunners.com*)

Terminus and Splits Locations

START LOCATION:

On Main Dr mid Memory island and north of Memory Lawn and south of Field of Honor between grave markers for "LAUREN E LUCE" and "WETZEL" to the north and grave markers "GARROW" and "WEBER" to the south.

N 42 deg 59.559 min, W 78 deg 51.812 min (Datum = WGS 84)

FINISH LOCATION:

On un-paved hard-gravel expansion road between and north of Richmond Ave to the west and North Dr to the east and west of Field of Honor North and east of North Center Lawn and 7' north of headstone for "CHO", and exactly in-line with center of steel drainage grate to the east of the un-paved road and 40' south of gate to un-used expansion area

N 42 deg 59.597 min, W 78 deg 51.912 min (Datum = WGS 84)

1 MILE:

On Richmond Ave, north of Center Lawn, and within Maple Lawn at grave marker for "HILL (Thomas, Margaret, Lulu)" and headstone "PLACHE" to the south.

N 42 deg 59.576 min, W 78 deg 51.957 min (Datum = WGS 84)

2 MILE:

On Sanctuary Dr and at grave marker for "LLOYD D GRANT" in Sanctuary just south of intersect with Main Dr

3 MILE:

On Richmond Ave, north of Center Lawn, and within Maple Lawn at grave marker for "JANE N KLEINDINST" to the south, and between grave markers for "STANTON" and "FEHR" to the north.