

Bunny Hop 5k

East Aurora, New York 14052

Measured by Bob Laskowski

Race Director: Dale Reeves

Measured 1/31/16

Mile Splits

START: 21'0" west of Pole #11 on same side of Beech Rd. See Map

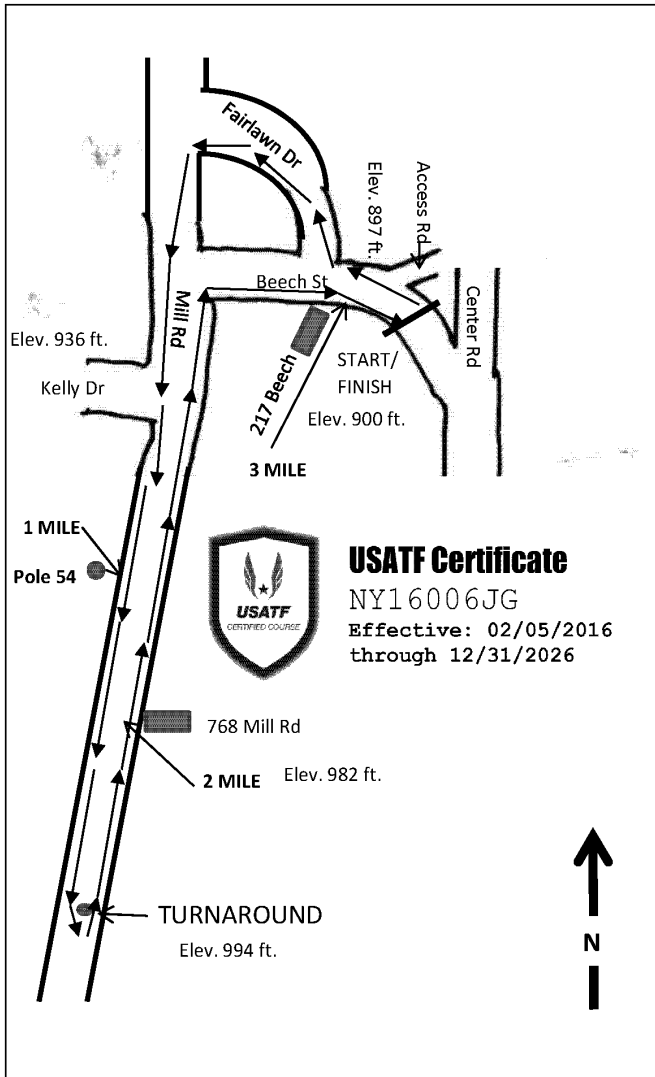
1 MILE: In line with Pole #54 just past 585 Mill Rd, per map.

TURNAROUND: On Mill Rd. 11'0" north of Pole #73, per map.

2 MILE: In line with driveway of 768 Mill Rd.

3 MILE: 91'0" east of 217 Beech St., per map

FINISH: 23'6" east of Pole #11 on same side of Beech Rd. See Map

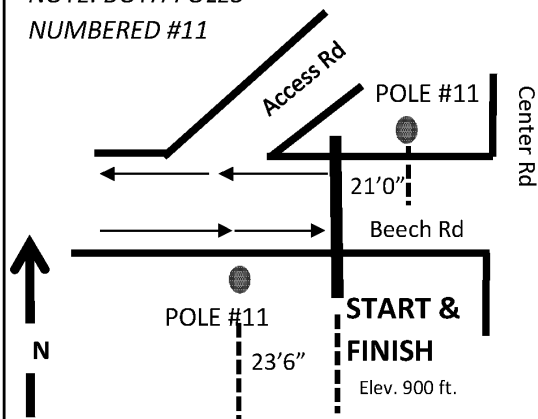


-Erie Basin Marina 1000 foot calibration course used (NY12005JG).

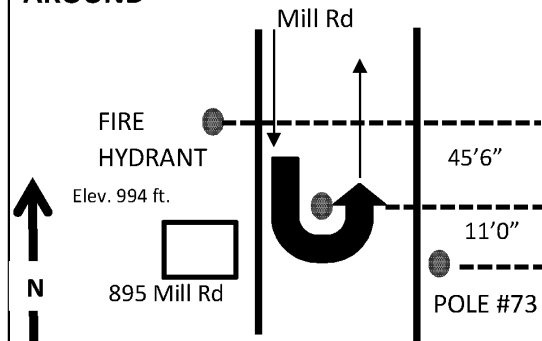
-Runners have access to entire road surface to allow shortest distance.

-All reference points marked with 2" PK(Parker-Kalon) nails, then sprayed with yellow fluorescent paint.

NOTE: BOTH POLES NUMBERED #11



TURN AROUND





**Road Running Technical Council
USA Track & Field**

Measurement Certificate



Name of the course Bunny Hop 5K Distance 5 km
 Location (state) NY (city) East Aurora
 Type of course: road race calibration course track
 Measuring methods: bicycle steel tape electronic distance meter
 Measured by (name, address, phone & e-mail) Bob Laskowski, 205 Brookwood Dr, West Seneca, NY 14075;
716-308-8687; rlaskowski@realtusa.com
 Race contact (name, address, phone & e-mail) Dale Reeves, 1300 N Davis Rd, East Aurora, NY 14052;
716-866-0136; dreeves@delawarenorth.com
 Date(s) when course measured: January 31, 2016
 Number of measurements of entire course: 2 Course Configuration: out-and-back
 Elevation (meters above sea level) Start 274.3 Finish 274.3 Highest 303.0 Lowest 273.4
 Straight line distance between start & finish 0 Drop 0.0 m/km Separation 0.0 %
 Type of surface: paved 100 % dirt - % gravel - % grass - % track - %
 Effective date of certification: February 5, 2016 Certification code: NY16006JG

Notice to Race Director: Use this Certification Code in *all* public announcements relating to your race.

Be It Officially Noted That

Based on examination of data provided by the above named measurer, the course described above and in the map attached is hereby certified as reasonably accurate in measurement according to the standards adopted by the Road Running Technical Council. If *any* changes are made to the course, this certification becomes void, and the course must then be recertified.

Verification of Course — In the event a National Open Record is set on this course, or at the discretion of USA Track & Field, a verification remeasurement may be required to be performed by a member of the Road Running Technical Council. If such a remeasurement shows the course to be short, then all pending records will be rejected and the course certification will be cancelled.

This certification expires on December 31 in the year **2026**

AS NATIONALLY CERTIFIED BY:
Digitally signed by James A. Gilmer
 DN: cn=James A. Gilmer, o=NY Regional Certifier,
 ou, email=jim.gilmer@gmail.com, c=US
 Date: 2016.02.05 20:32:03 -05'00'

Date: February 5, 2016

James A. Gilmer, USATF/RRTC Certifier • 232 Van Wies Point Rd., Glenmont, NY 12077-4222
 Phone: 518-852-3562 • Email: jim.gilmer@gmail.com