

Livonia Turkey Trot 3.4 Miles

Livonia High School, Livonia, New York

Measured on: August 18, 2014, By: Kevin P. Lucas – 585-421-9626



NY14124KL

Effective
08/19/2014 to
12/31/2024

Measured Marks:

Start: at tennis courts on Bulldog Blvd., 74 feet 5" East of light pole on North side of road

1 Mile: South of Big Tree Street on Commercial Street, at Lisa Marie's #30, 41 feet 4"

South of brick walkway crossing on West side of road

2 Mile: at house #24 Summers Street, 13 feet 7" South of storm drain on East side of road

3 Mile: North of Puppy Lane on Bulldog Blvd., 7 feet 10"


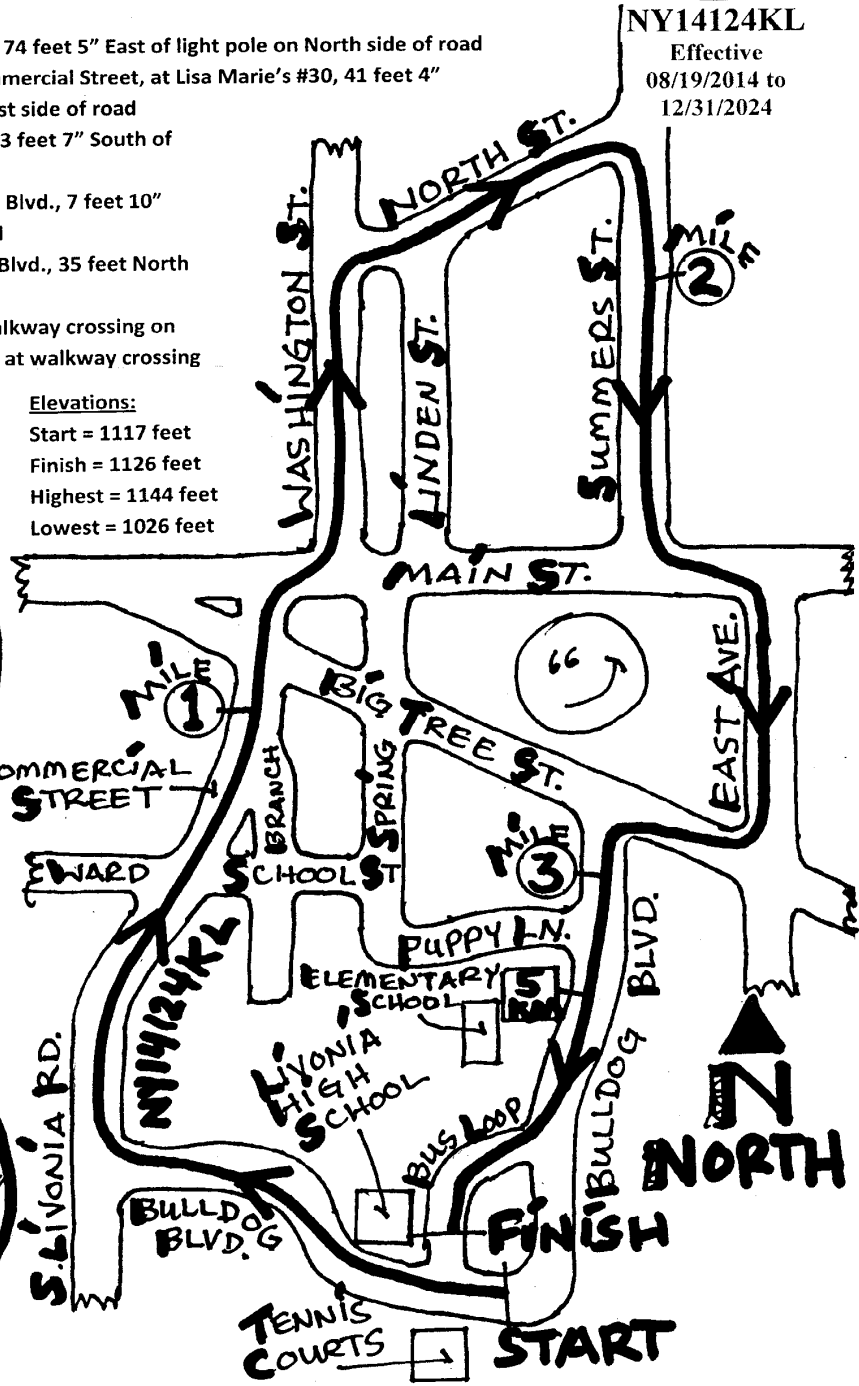
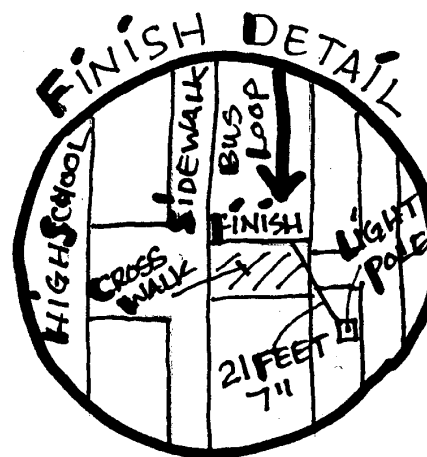
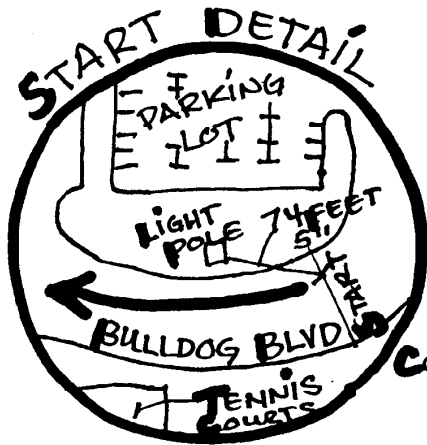
North of light pole on West side of road

5 km: at elementary school on Bulldog Blvd., 35 feet North of light pole on West side of road

Finish: at high school main entrance walkway crossing on bus loop, 21 feet 7" North of light pole at walkway crossing

Elevations:

Start = 1117 feet
Finish = 1126 feet
Highest = 1144 feet
Lowest = 1026 feet





Road Running Technical Council
USA Track & Field
Measurement Certificate



Name of the course Livonia Turkey Trot Distance 3.4 mile
Location (state) New York (city) Livonia
Type of course: road race calibration track Configuration: loop
Type of surface: paved 100 % dirt _____ % gravel _____ % grass _____ % track _____ %
Elevation (meters above sea level) Start 340 Finish 343 Highest 349 Lowest 313
Straight line distance between start & finish 100 meters Drop -0.5 m/km Separation 1.8 %
Measured by (name, address, phone & e-mail) Kevin P. Lucas, 94 South Ridge Trail, Fairport, NY
14450-3843, 585-421-9626, & k_p_lucas@frontiernet.net

Race contact (name, address, phone & e-mail) Cassie Coyle, 6534 Florence Lane,
Livonia, NY 14487-9331, 585-346-0218

Measuring Methods: bicycle steel tape electronic distance meter
Number of measurements of entire course: 2 Date(s) when course measured: August 18, 2014
Race date: November 27, 2014 Course certification effective date: August 19, 2014
Certification code: NY14124KL

Certified Split: 5 km
Drop: -0.8 meters
Separation: 13.5%

Notice to Race Director: Use this Certification Code in **all** public announcements relating to your race.

Be It Officially Noted That

Based on examination of data provided by the above named measurer, the course described above and in the map attached is hereby certified as reasonably accurate in measurement according to the standards adopted by the Road Running Technical Council. If **any** changes are made to the course, this certification becomes void, and the course must then be recertified.

Verification of Course — In the event a National Open Record is set on this course, or at the discretion of USA Track & Field, a verification remeasurement may be required to be performed by a member of the Road Running Technical Council. If such a remeasurement shows the course to be short, then all pending records will be rejected and the course certification will be cancelled.

This certification expires on December 31 in the year 2024

AS NATIONALLY CERTIFIED BY:


Date: August 19, 2014

Kevin P. Lucas – USATF/RRTC National Certifier
94 South Ridge Trail, Fairport, NY 14450-3843, 585-421-9626, & k_p_lucas@frontiernet.net