

# ESB Boat Harbor 5K

## Buffalo, NY

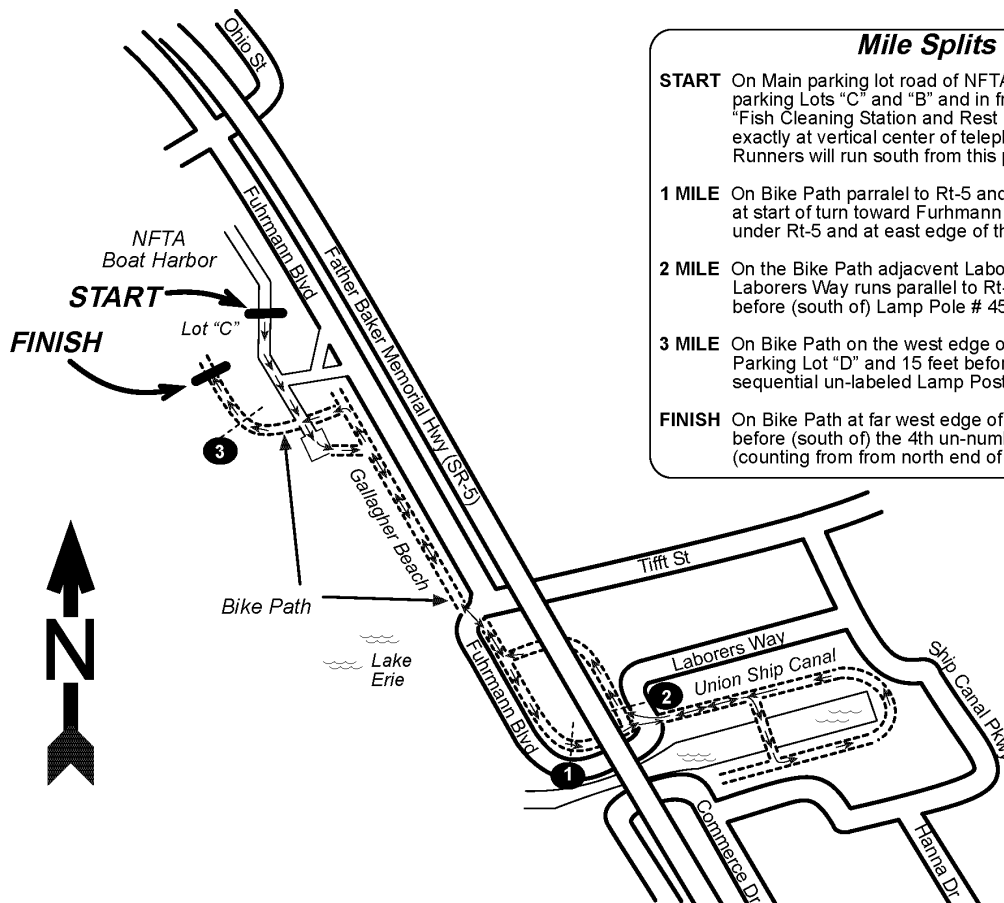


### USATF Certificate

NY14086JG

Effective: 07/05/2014  
through 12/31/2024

Course Distance:	5 Km
Date Measured:	July 2, 2014
Measured By:	Jeff John <b>BuffaloRunners.com</b>
Calibration Course:	NY14078JG
Notes:	Runners may have use of entire road surface to attain shortest distance.



### Mile Splits

**START** On Main parking lot road of NFTA Boat Harbor between parking Lots "C" and "B" and in front of the "Fish Cleaning Station and Rest Rooms" and exactly at vertical center of telephone Pole # 1239-R. Runners will run south from this point.

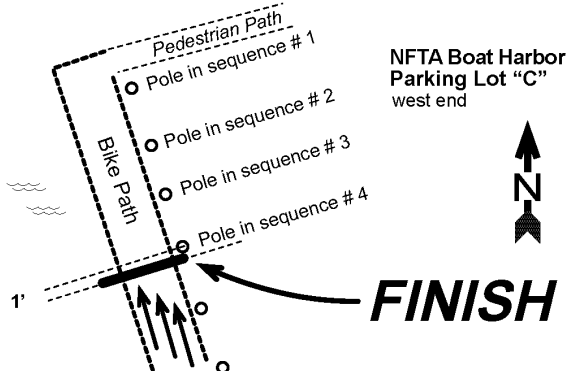
**1 MILE** On Bike Path parallel to Rt-5 and south of Tift St at start of turn toward Fuhmann Blvd tunnel under Rt-5 and at east edge of the X-Walk.

**2 MILE** On the Bike Path adjacent Laborers Way where Laborers Way runs parallel to Rt-5, and 43 feet before (south of) Lamp Pole # 45.

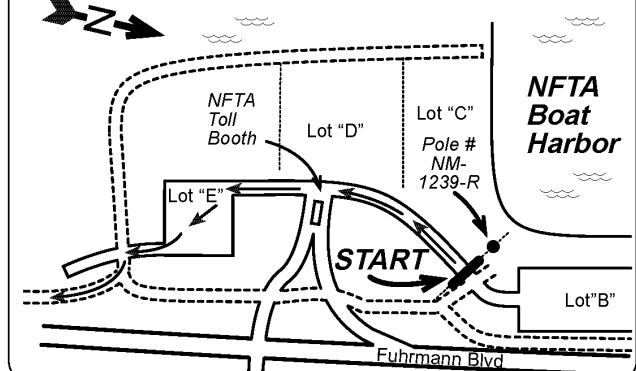
**3 MILE** On Bike Path on the west edge of NFTA Boat Harbor Parking Lot "D" and 15 feet before (east of) the 3rd sequential un-labeled Lamp Post.

**FINISH** On Bike Path at far west edge of Lot "C", and 1 foot before (south of) the 4th un-numbered Light Pole (counting from from north end of the path).

### FINISH AREA DETAIL



### START AREA DETAIL





**Road Running Technical Council**  
**USA Track & Field**  
**Measurement Certificate**



Name of the course ESB Boat Harbor 5K Distance 5 km  
Location (state) NY (city) Buffalo  
Type of course: road race ☒ calibration ☐ track ☐ Configuration: keyhole  
Type of surface: paved 100 % dirt - % gravel - % grass - % track - %  
Elevation (meters above sea level) Start 176.0 Finish 174.0 Highest 183.0 Lowest 174.0  
Straight line distance between start & finish 285.0 m Drop 0.4 m/km Separation 5.7 %  
Measured by (name, address, phone & e-mail) Jeff John, PO Box 608 Amherst, NY 14226; 716-982-4779;  
jeff@BuffaloRunners.com  
Race contact (name, address, phone & e-mail) Don McMahon, 21 Irving Terrace, Buffalo NY 14223;  
716-874-0082; dcmahon@mmce.net  
Measuring Methods: bicycle ☒ steel tape ☐ electronic distance meter ☐  
Number of measurements of entire course: 2 Date(s) when course measured: July 2, 2014  
Race date: July 23, 2014 Course certification effective date: July 5, 2014  
Certification code: NY14086JG

Notice to Race Director: Use this Certification Code  
in *all* public announcements relating to your race.

***Be It Officially Noted That***

Based on examination of data provided by the above named measurer, the course described above and in the map attached is hereby certified as reasonably accurate in measurement according to the standards adopted by the Road Running Technical Council. If *any* changes are made to the course, this certification becomes void, and the course must then be recertified.

**Verification of Course** — In the event a National Open Record is set on this course, or at the discretion of USA Track & Field, a verification remeasurement may be required to be performed by a member of the Road Running Technical Council. If such a remeasurement shows the course to be short, then all pending records will be rejected and the course certification will be cancelled.

***This certification expires on December 31 in the year***

**2024**

**AS NATIONALLY CERTIFIED BY:**

Digitally signed by James A. Gilmer  
DN: cn=James A. Gilmer, o=NY Regional Certifier, ou,  
email=jim.gilmer@gmail.com, c=US  
Date: 2014.07.06 18:38:34 -04'00'

Date: July 6, 2014

James A. Gilmer, USATF/RRTC Regional Certifier, New York | IAAF 'A' Measurer  
232 Van Wies Point Rd., Glenmont, NY 12077-4222 • 518-852-3562 • jim.gilmer@gmail.com