

Buffalo YMCA 8K Turkey Trot Buffalo, New York



USATF Certificate

NY12166JG

Effective: 09/02/2014
through 12/31/2022

Erie Community College
330 Meter Course used
NY14100JG

Runners have access to
entire road surface to
allow for shortest distance

All references marked
with 2" PK nails and
white paint

It will be the responsibility
of the race director to
re-mark the course each year

Start: 63' 2" before pole #2422;
or, 48' 9" after center of
sewer cover 1988 on
Delaware Ave., between
Tacoma & Cheltenham

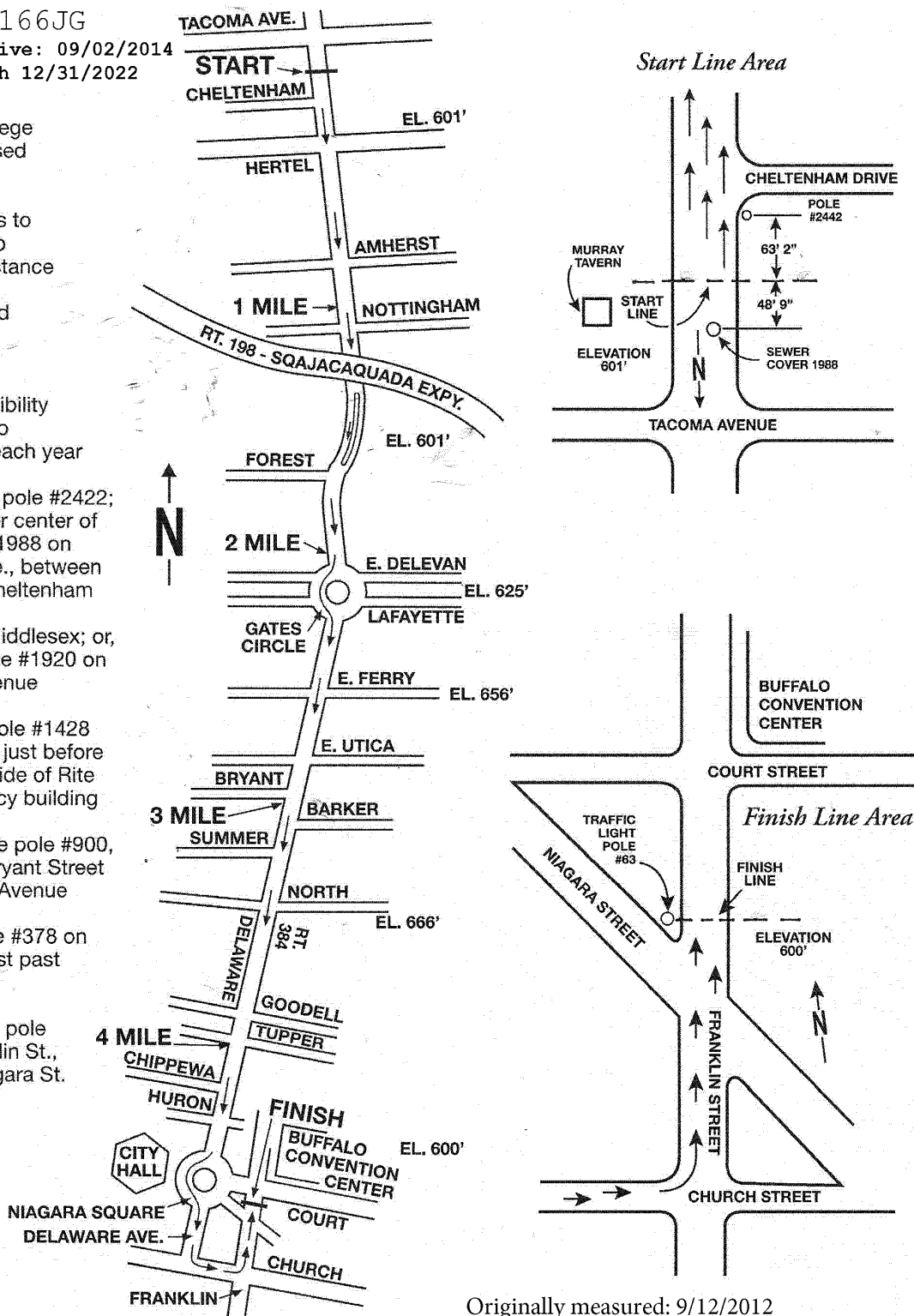
Mile 1: 25' 5" past Middlesex; or,
6' 5" past pole #1920 on
Delaware Avenue

Mile 2: 22' 3" after pole #1428
on Delaware, just before
Delevan. At side of Rite
Aide Pharmacy building

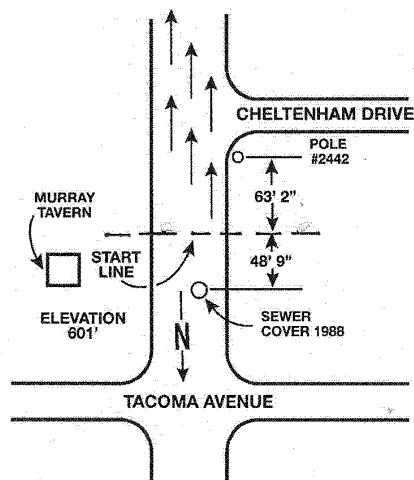
Mile 3: 31' 10" before pole #900,
just before Bryant Street
on Delaware Avenue

Mile 4: 4' before pole #378 on
Delaware, just past
Trinity Place

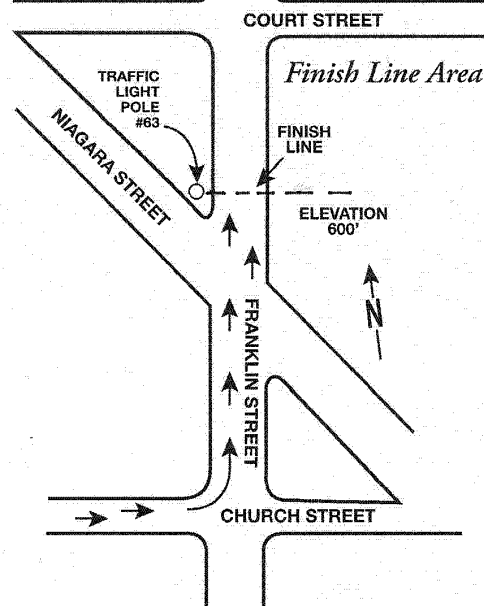
Finish: At traffic light pole
#63 on Franklin St.,
just past Niagara St.



Start Line Area



Finish Line Area



Originally measured: 9/12/2012

Adjusted: 8/27/2014

by John J Grandits | johnboyg42@aol.com



Road Running Technical Council
USA Track & Field
Measurement Certificate



Name of the course Buffalo YMCA 8K Turkey Trot Distance 8 km
 Location (state) NY (city) Buffalo
 Type of course: road race calibration track Configuration: point-to-point
 Type of surface: paved 100 % dirt - % gravel - % grass - % track - %
 Elevation (meters above sea level) Start 183 Finish 183 Highest 203 Lowest 182
 Straight line distance between start & finish 7,831 meters Drop 0.0 m/km Separation 97.9 %
 Measured by (name, address, phone & e-mail) John J. Grandits, 251 N. Ellicott Street, Williamsville, NY 14221
(716) 634-5052, johnboyg42@aol.com
 Race contact (name, address, phone & e-mail) Tom Donnelly, 303 Norwalk Avenue, Buffalo, NY 14216
716-479-8511; runfasttom@netscape.net
 Measuring Methods: bicycle steel tape electronic distance meter
 Number of measurements of entire course: 2 Date(s) when course measured: 9/12/2012 & 8/27/2014
 Race date: November 27, 2014 Course certification effective date: September 2, 2014
 Certification code: NY12166JG

Notice to Race Director: Use this Certification Code in *all* public announcements relating to your race.

Be It Officially Noted That

Based on examination of data provided by the above named measurer, the course described above and in the map attached is hereby certified as reasonably accurate in measurement according to the standards adopted by the Road Running Technical Council. If *any* changes are made to the course, this certification becomes void, and the course must then be recertified.

Verification of Course — In the event a National Open Record is set on this course, or at the discretion of USA Track & Field, a verification remeasurement may be required to be performed by a member of the Road Running Technical Council. If such a remeasurement shows the course to be short, then all pending records will be rejected and the course certification will be cancelled.

This certification expires on December 31 in the year **2022**

AS NATIONALLY CERTIFIED BY:

Digitally signed by James A. Gilmer
 DN: cn=James A. Gilmer, o=NY Regional Certifier, ou,
 email=jim.gilmer@gmail.com, c=US
 Date: 2014.09.12 18:51:22 -04'00'

Date: September 11, 2014

James A. Gilmer, USATF/RRTC Regional Certifier, New York | IAAF 'A' Measurer
 232 Van Wies Point Rd., Glenmont, NY 12077-4222 • 518-852-3562 • jim.gilmer@gmail.com