

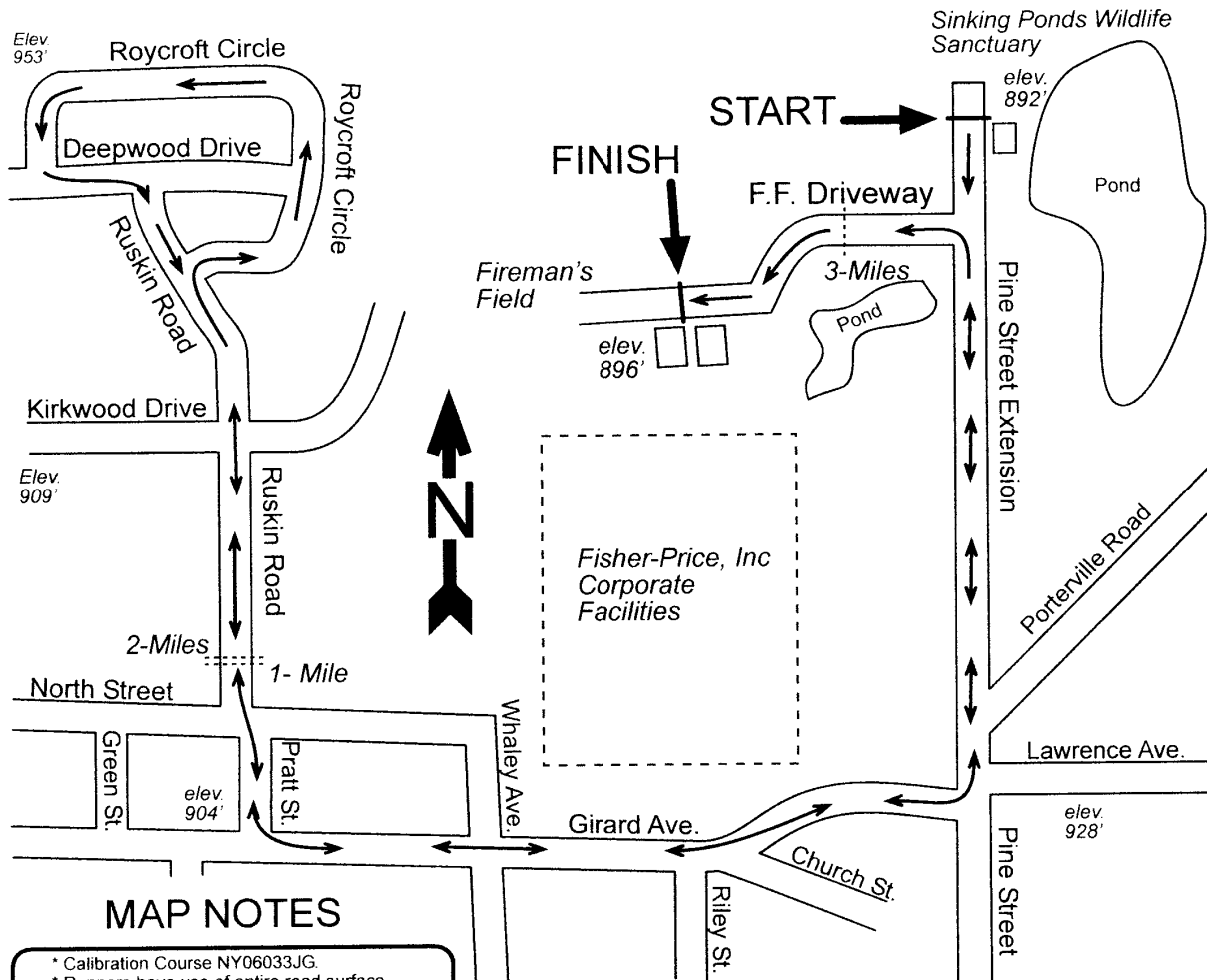
NY10033JG

Effective July 1, 2010 to Dec 31, 2020

East Aurora Rerun 5K

East Aurora, NY

Measured by JEFF JOHN on July 11, 2010



MAP NOTES

- * Calibration Course NY06033JG.
- * Runners have use of entire road surface.
- * Map is to scale, road width exaggerated.

START: 92' 6" south of the "No Dumping Sign" at north end of parking area inline with "Wildlife Safety Zone" sign on west end of road and 11' north of north-most edge of "East Aurora Water Works" building and at N 42 Degrees 46.723', W 078 Degrees 36.467'.

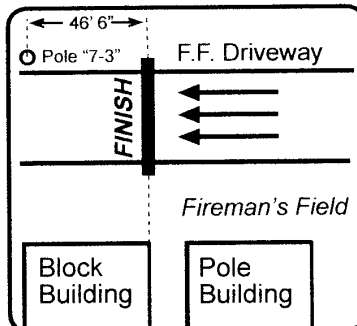
FINISH: In line with the east-most edge of the Fireman's Field block building and 46' 6" before (east of) pole "NYSEG 7-3" and at N 42 degrees 46.625', W 078 degrees 36.657' (datum WGS-84).

1-Mile: South of 121 Ruskin, 14' past pole "NYSEG 3".

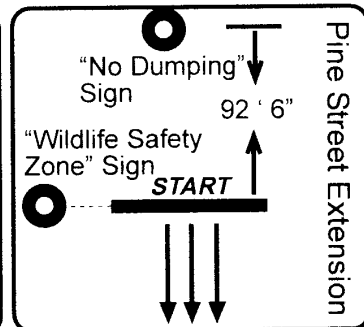
2-Mile: S. of 121 Ruskin, 18' before pole "NYSEG 3".

3-Mile: On the driveway to "Fireman's Field", 38' 2" east of "No Dumping Sign", and 364' west of intersection of Pine Road Ext and the Driveway Fireman's Field Driveway.

FINISH DETAIL



START DETAIL





Road Running Technical Council
USA Track & Field
Measurement Certificate



Name of the course East Aurora Rerun Distance 5 km
Location (state) NY (city) East Aurora
Type of course: road race ☒ calibration ☐ track ☐ Configuration: keyhole
Type of surface: paved 100 % dirt - % gravel - % grass - % track - %
Elevation (feet above sea level) Start 892 Finish 896 Highest 953 Lowest 904
Straight line distance between start & finish 1033' Drop -0.24 m/km Separation 6.30 %
Measured by (name, address, phone & e-mail) Jeff John, P.O. Box 608, Amherst, NY 14226;
716-677-6104; jeff@jeffjohn.com
Race contact (name, address & phone) Judd Mosser, 1272 Underhill Rd., East Aurora, NY,
14052; 716-652-8579
Measuring Methods: bicycle ☒ steel tape ☐ electronic distance meter ☐
Number of measurements of entire course: 2 Date(s) when course measured: July 11, 2010
Race date: July 24, 2010 Course certification effective date: July 16, 2010
Replaces: n/a (if applicable) Certification code: NY10033JG

Notice to Race Director
Use this Certification Code in *all* public
announcements relating to your race.

Be It Officially Noted That

Based on examination of data provided by the above named measurer, the course described above and in the map attached is hereby certified as reasonably accurate in measurement according to the standards adopted by the Road Running Technical Council. If *any* changes are made to the course, this certification becomes void, and the course must then be recertified.

Validation of Course — In the event a National Open Record is set on this course, or at the discretion of USA Track & Field, a validation remeasurement may be required to be performed by a member of the Road Running Technical Council. If such a remeasurement shows the course to be short, then all pending records will be rejected and the course certification will be cancelled.

This certification expires on December 31 in the year **2020**

AS NATIONALLY CERTIFIED BY:

Date: July 19, 2010

James A. Gilmer, USATF/RRTC Regional Certifier, New York
232 Van Wies Point Rd., Glenmont, NY 12077 • 518-427-9374 • jagilmer@nycap.rr.com