

# Bunny Hop

DISTANCE: 5 Km

MEASURED: November 20, 2005

RACE DIRECTOR: Chuck Tokarz

BY: John J. Grandits

- Erie Community College, 480 Meter Calibration course used.
- Runners have access to the entire road surface to allow for the shortest distance.
- Race volunteers and police will keep all runners on the right hand side of Mill Road to and from the turnaround point.
- All reference points marked with 2" PK(Parker-Kalon) nails, then sprayed with orange fluorescent paint.
- It will be the responsibility of the race director to repaint the references each year.

Start: 46' 3" before "Dead End" sign on Access Road off Beech Road near Center Road; or, 49' 9" from wooden utility pole # 11 on Access Road, also on Beech Road.

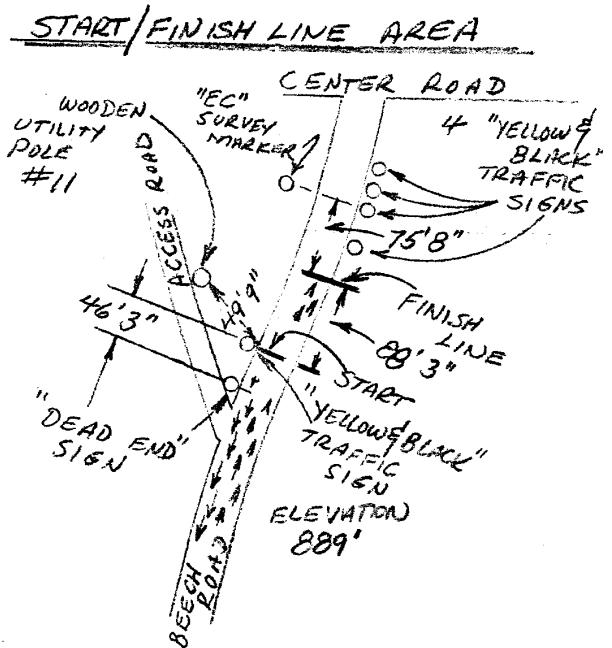
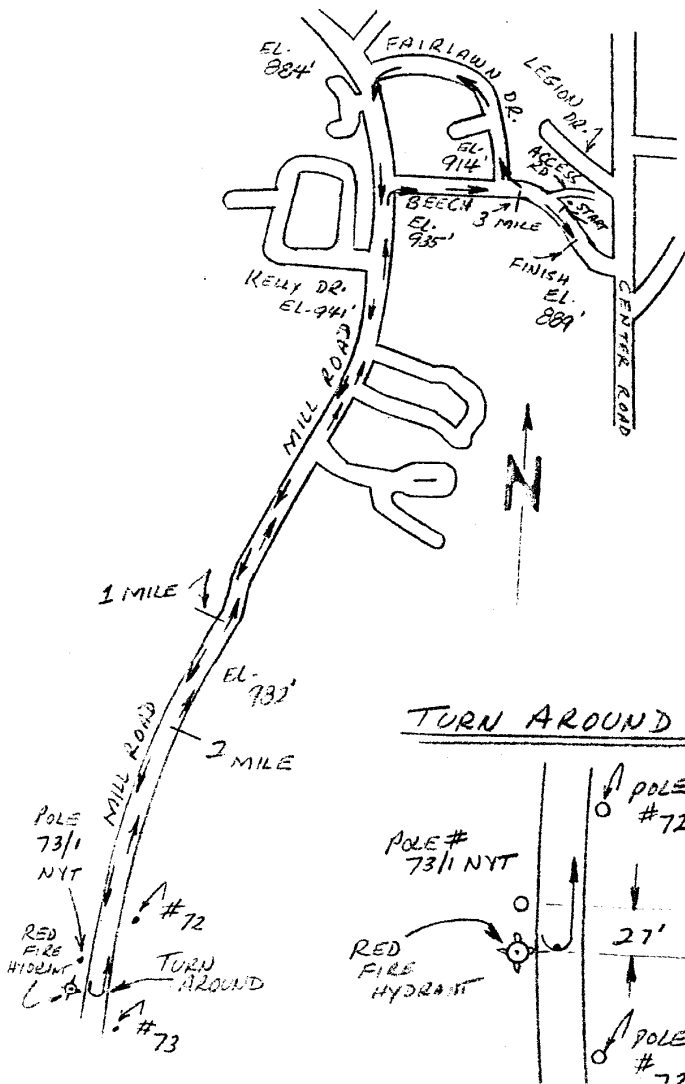
1 Mile: At the driveway to # 585 Mill Road.

Turn Around: At red fire hydrant on Mill Road between wooden utility poles 72 & 73. 27' past wooden pole # 73/1 NYT on Mill Road.

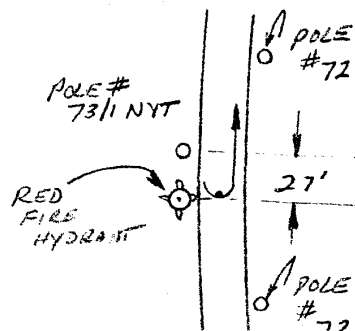
2 Mile: On Mill Road, at "35 MPH yellow & black" traffic sign across from mailbox to # 753 Mill Road.

3 Mile: On Beech Road just past Fairlawn Drive; 35' 6" past wooden utility pole NYSEG 949/7 (on opposite side of road)

Finish: On Beech Road, 75' 8" before concrete EC Survey Pole (on left hand side of road); or, 88' 3" after "starting line".



## TURN AROUND



NY05052AM