

ELEVATIONS:	
Start:	2128'
High:	2.0 miles 2196'
Low:	9.3 miles 2000'
Finish:	2103'
Elev. Gain:	480'
Elev. Loss:	-506'



# Rock 'n' Roll Las Vegas Marathon 2017

as of date of measure: 10/22/2017  
Las Vegas Blvd-Downtown-Symphony Park

**USATF Certificate NV17010MWC**  
**Effective 11.8.2017 to 12.31.2027**  
**Measured by Paul Fritz & Ryan Lewis**

COURSE is to scale

Course is measured following the shortest possible route on all roads

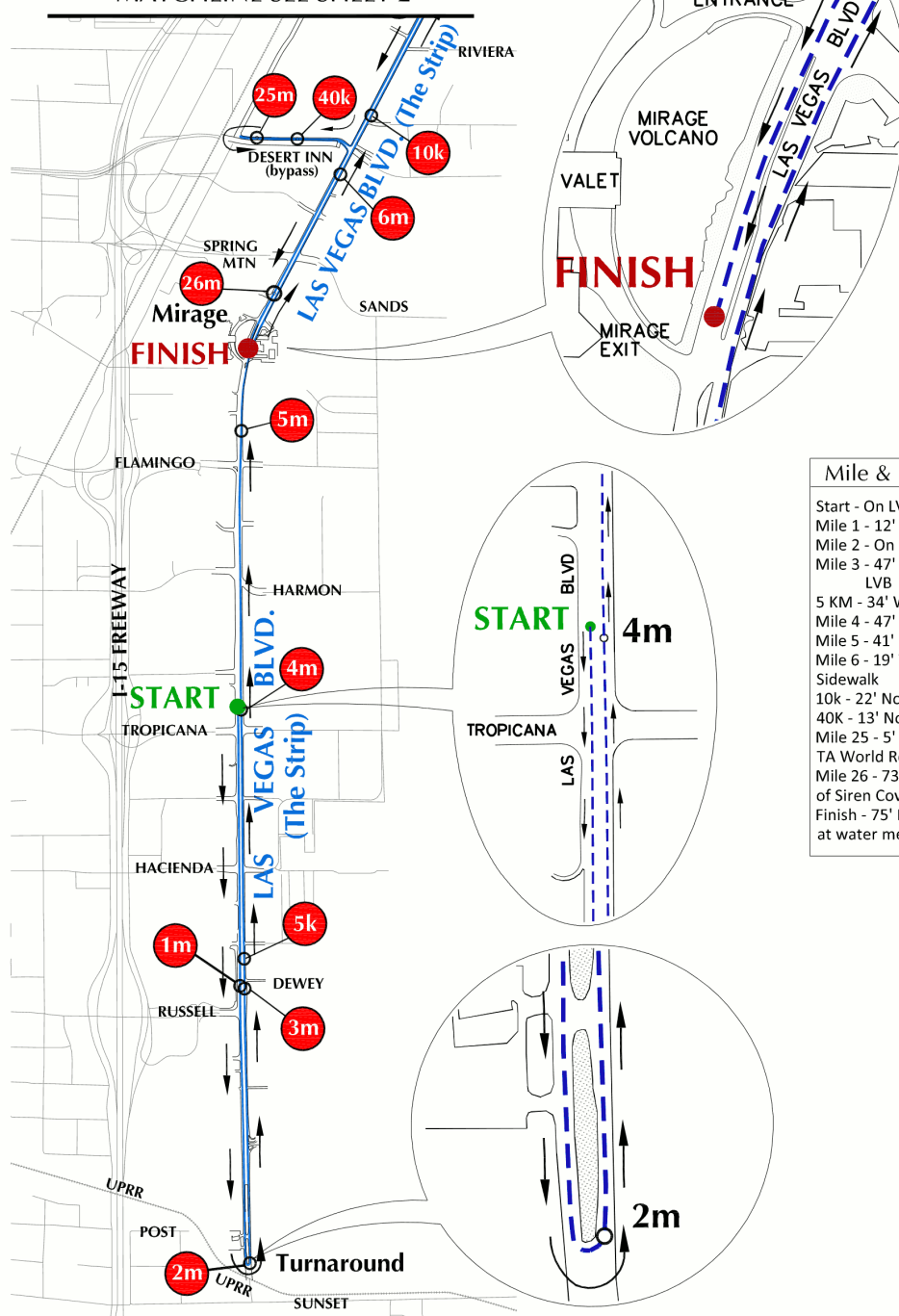
The runners are restricted to the northbound OR southbound lanes and will NOT cross the centerline or median on Las Vegas Blvd.

The runners will have the entire road on all sidestreets that are not LVB.

Symphony Park Dr is limited to the north westbound lanes. Grand Central Pkwy is limited to the west lanes north of Symphony Park.

All intersections are shown but not all are labeled.

MATCHLINE SEE SHEET 2



## Mile & Km Location Descriptions

Start - On LVB 150' North of Pedestrian Overpass Bridge  
Mile 1 - 12' North of Traffic Box in Island Median  
Mile 2 - On Curb of Island Median 24' North of Nor Left Turn Sign  
Mile 3 - 47' Southwest of ADA Ramp on SE corner of Dewey and LVB  
5 KM - 34' West of Fire Hydrant in East Sidewalk  
Mile 4 - 47' Southwest of Power Pole on NE corner of Driveway  
Mile 5 - 41' North of 30 mph sign  
Mile 6 - 19' West Resort District Sign in Landscape Strip East Sidewalk  
10k - 22' North of Signal Pole at Convention Center and LVB  
40K - 13' North of SSMH in World Resorts Drive  
Mile 25 - 5' West of SSMH in World Resorts Drive  
TA World Resorts - At Nose of West End of Island Median  
Mile 26 - 73' East of Traffic Signal Pole at Starbucks on NW corner of Siren Cove Dr and LVB  
Finish - 75' North of Red FH in Front of Casino Royal and at water meter in sidewalk.



*Road Running Technical Council  
USA Track & Field*  
**Measurement Certificate**



Name of the course Rock "n" Roll Las Vegas Marathon Distance 42.195 Km  
Location (state) Nevada (city) Las Vegas  
Type of course: road race ☒ calibration course ☐  
Measuring method: bicycle ☒ steel tape ☐ electronic distance meter ☐  
Measured by (name, address, phone & e-mail) Paul F. Fritz, 7957 Coronado Coast St. Las Vegas, NV 89139  
Phone: 702-457-3300 / Email: pffonline@cox.net  
Race contact (name, address, phone & e-mail) Ken Schutle. 947 Waples St. Suite 150. San Diego, CA 92121  
Phone: 619-322-1550 / Email: kschutle@competitorgroup.com  
Date(s) when course measured: October 22nd, 2017 / November 5th, 2017  
Number of measurements of entire course: 2 Course Configuration: Point to Point  
Elevation (meters above sea level) Start 649 m Finish 641 m Highest 669 m Lowest 610 m  
Straight line distance between start & finish 2028 m Drop .19 m/km Separation 4.81 %  
Type of surface: paved 100 % dirt      % gravel      % grass      % track      %  
Effective date of certification: November 8th, 2017 Certification code: NV17010MWC

Notice to Race Director: Use this Certification Code  
in **all** public announcements relating to your race.

***Be It Officially Noted That***

Based on examination of data provided by the above named measurer, the course described above and in the map attached is hereby certified as reasonably accurate in measurement according to the standards adopted by the Road Running Technical Council. If **any** changes are made to the course, this certification becomes void, and the course must then be recertified.

**Verification of Course** — In the event a National Open Record is set on this course, or at the discretion of USA Track & Field, a verification remeasurement may be required to be performed by a member of the Road Running Technical Council. If such a remeasurement shows the course to be short, then all pending records will be rejected and the course certification will be cancelled.

***This certification expires on December 31 in the year*** **2027**

***AS NATIONALLY CERTIFIED BY:***

Date: November 8th, 2017

Matthew Compton, USATF/RRTC Certifier

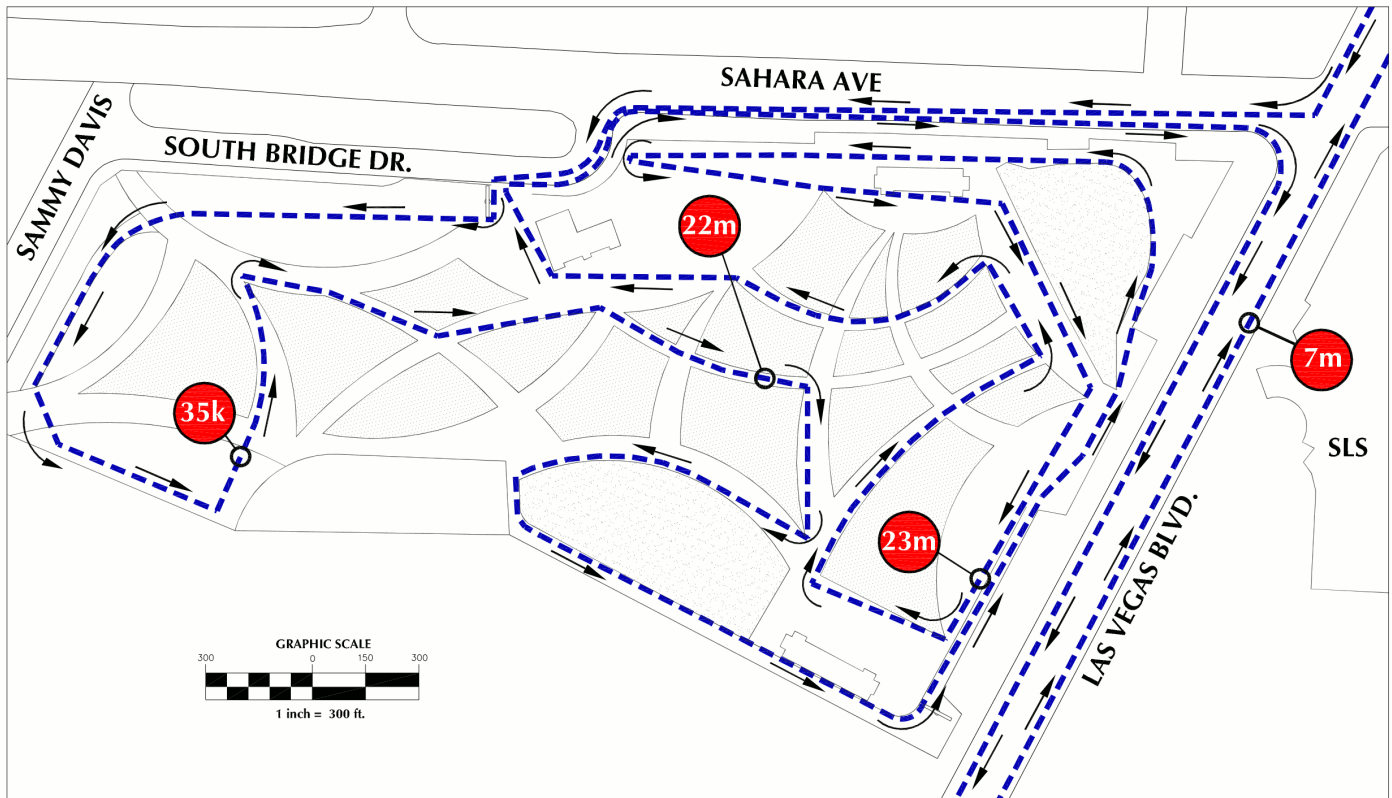
113 Elmcrest, Murphy, TX 75094. Phone: 214-924-4645 Email: mwc@timeandmeasure.com

# Rock 'n' Roll Las Vegas Marathon 2017

as of date of measure: 10/22/2017  
Las Vegas Blvd-Downtown-Symphony Park  
Las Vegas, NV

## FESTIVAL GROUNDS CONE/PED-RAIL NOTE:

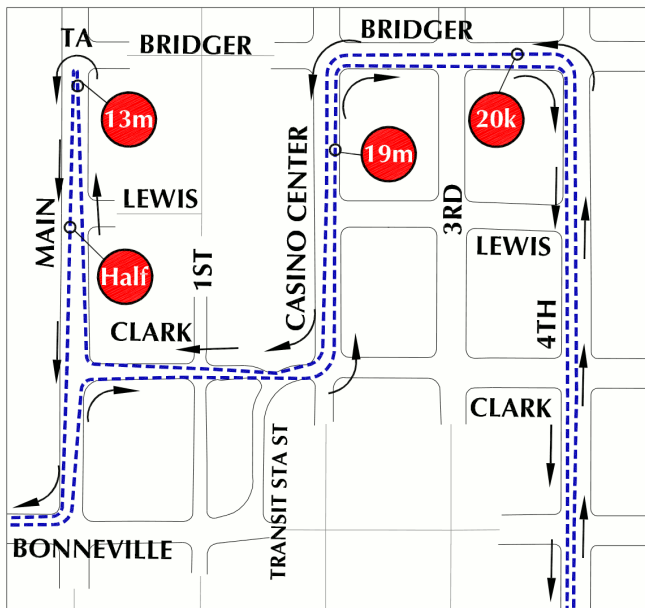
Cones and Ped-Rail shall be used at all turns and locations where participants are running in opposite directions. Ped-Rail will be used to separate runners as they exit Sahara and enter Gate 4 and exit back onto Sahara. Turns are marked by permanent physical objects, grass/points or PK Nails and spray paint.



FESTIVAL GROUNDS

# Rock 'n' Roll Las Vegas Marathon 2017

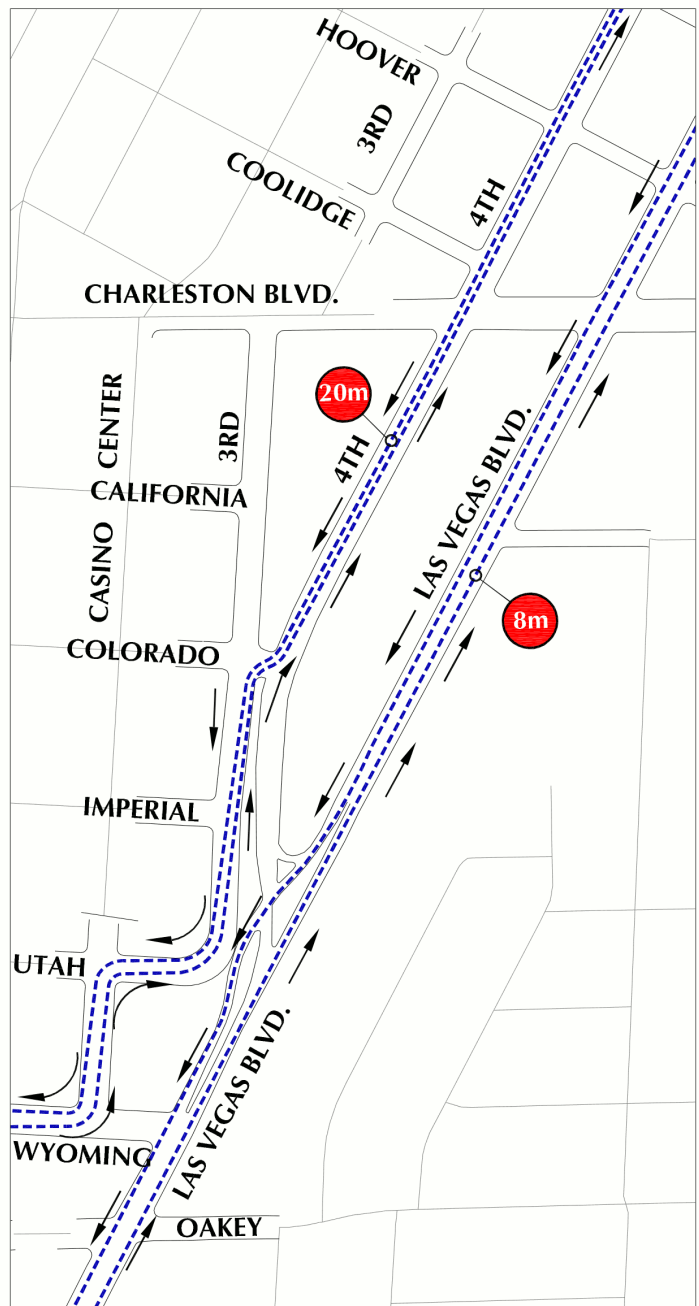

as of date of measure: 10/22/2017  
Las Vegas Blvd-Downtown-Symphony Park  
Las Vegas, NV



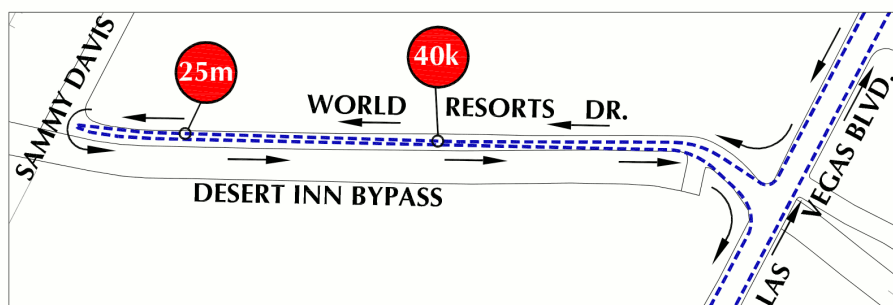
TRANSIT CENTER AREA

## CONE/PED-RAIL NOTE:

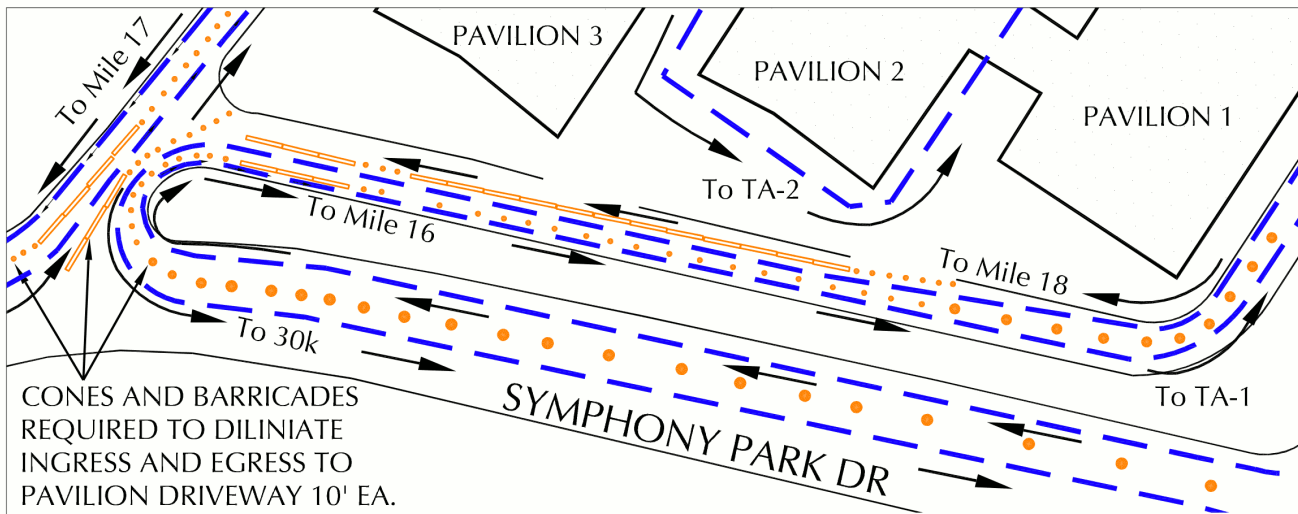
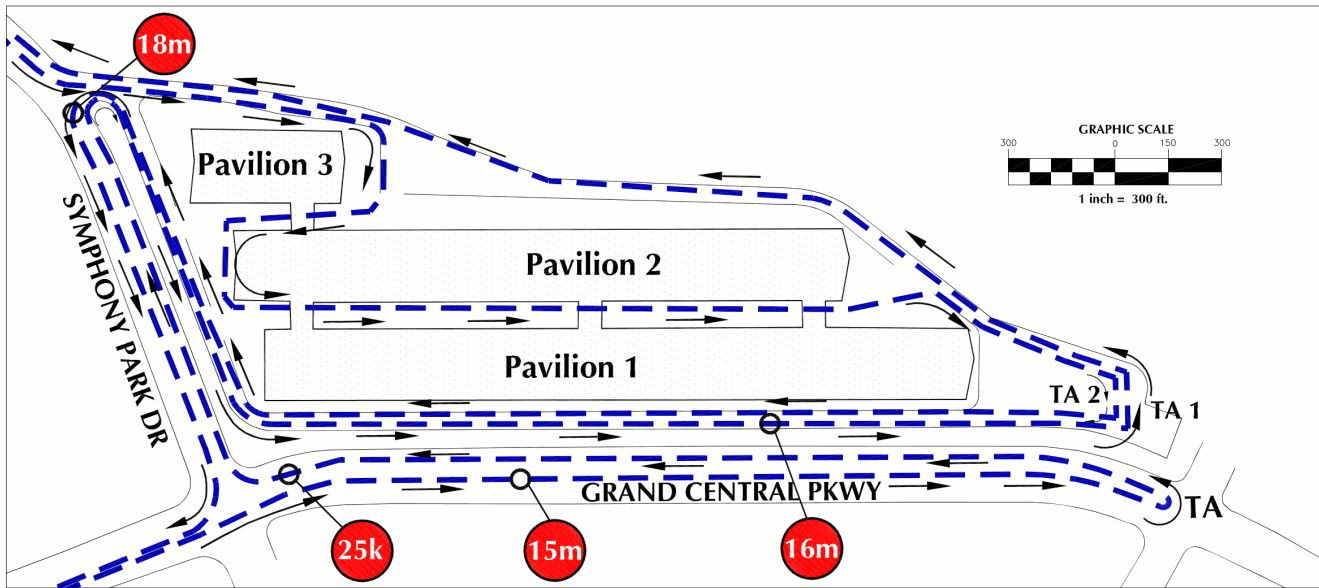
All roads where runners are running in opposite directions to each other and where they each have full access to the roadway and no centerline island median is present, cones and/or barricades are required to separate the runners.



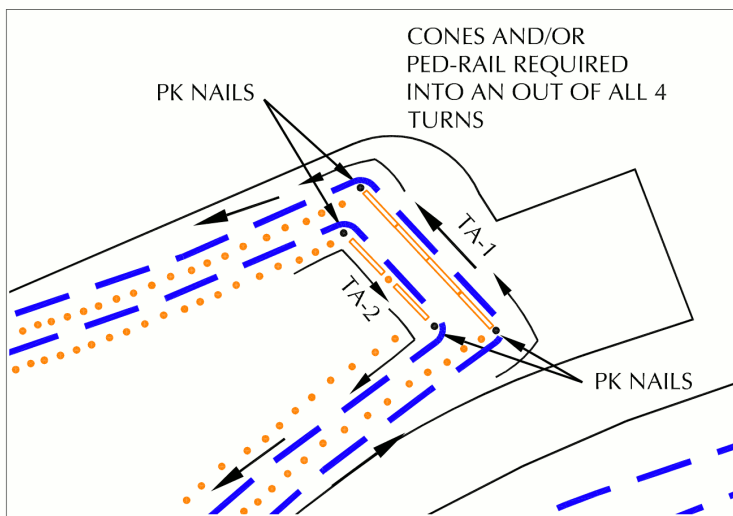
CHARLESTON AREA



WORLD RESORTS DRIVE



#### PAVILION ENTRANCE



#### PAVILION TURNAROUNDS

#### CONE/PED-RAIL NOTE:

All areas where runners are running in opposite directions to each other and where they each have full access to the roadway, cones and barricades are required to separate the runners.

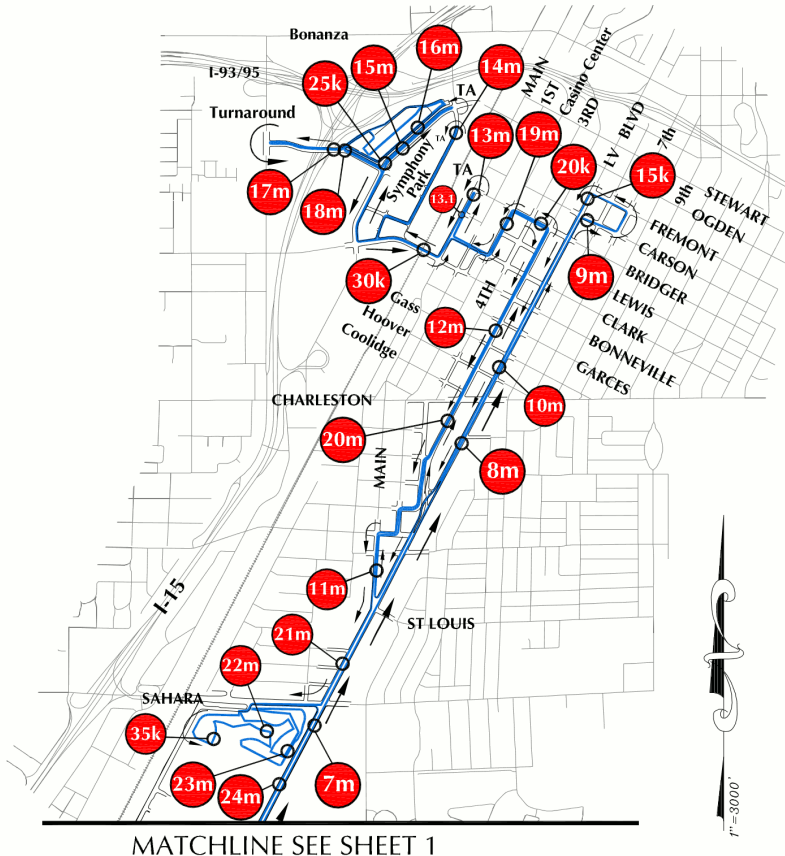
## Rock 'n' Roll Las Vegas Marathon 2017

as of date of measure: 10/22/2017  
Las Vegas Blvd-Downtown-Symphony Park  
Las Vegas, NV



# Rock 'n' Roll Las Vegas Marathon 2017

as of date of measure: 10/22/2017  
Las Vegas Blvd-Downtown-Symphony Park  
Las Vegas, NV



MATCHLINE SEE SHEET 1

## COURSE is to scale


Course is measured following the shortest possible route on all roads

The runners are restricted to the northbound OR southbound lanes and will NOT cross the centerline or median on Las Vegas Blvd.

The runners will have the entire road on on all sidestreets that are not LVB.

Symphony Park Dr is limited to the north westbound lanes. Grand Central Pkwy is limited to the west lanes north of Symphony Park.

All intersections are shown but not all are labeled.



## Mile & Km Location Descriptions

- Mile 7 - 32' Northwest of No Parking Anytime Sign and Curb Drop Inlet
- Mile 8 - 20' North of Sewer Manhole in Driveway to Thunderbird
- Mile 9 - In Carson Ave. 20' North of Mailboxes on South Edge
- 15 KM - On Fremont Street SE corner beginning of curb return of Fremont and LVB
- Mile 10 - 26' East and 86' North Pedestrian Crossing Ahead Sign
- Mile 11 - 34' North of Pwper Pole #P99376
- Mile 12 - 21' East of Streetlight at 714 Fourth Street
- 20K - 65' East of Power Pole #P58697
- Mile 13 - 113' South of Median Island Nose at Bridger Half - In South Crosswalk, 19' East of Signal Pole on West Sidewalk at Main & Lewis
- Mile 14 - 3' West of SSMH
- TA City Center - 15' Northeast of Sewer Manhole in Southbound Lanes
- Mile 15 - In Bus Lane, 50' West of LVVWD Box on East Side of Road
- 25K - 30' East of 1st St. Light pole North of Intersection
- Mile 16 - 28' East of Storage Vault in Front of No Parking Fire Lane Sign
- TA MLK - 22' South of St. Name Sign on NE Corner at Stripe Intersection
- Mile 17 - In WB Lanes Under Overpass, 12' N of Concrete Column
- Mile 18 - In Driveway 13' South of Gates
- 30K - Under Bridge at East Edge of Overpass, 15' South of Curb
- Mile 19 - In Bus Lane, 56' N of Signal Pole at NE Corner of Lewis & Casino Center
- Mile 20 - 45' South of 330 Monument Sign at Driveway Entrance
- Mile 21 - 49' North of Ihop Sign
- 35K - 18' North of Electrical Vault in Parking Lot
- Mile 22 - 36' West of Telephone Vault in Grass
- Mile 23 - 30' South of Communication Box at Street Light
- Mile 24 - 30' East of Bus Shelter on LVB

