

MRCC/Trail Conference 5K Race Course Map

600 Ramapo Valley Road, Mahwah, NJ 07430

USATF Certificate: NJ15026LMB

Effective: 7/22/2015 to 12/31/2025

All Directions are Given Relative to the Running Direction.

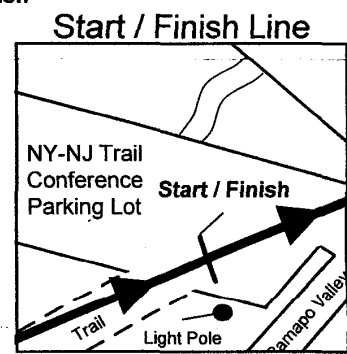
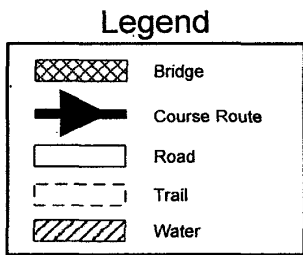
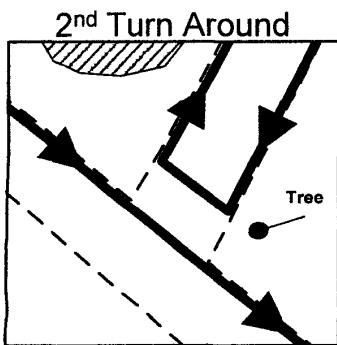
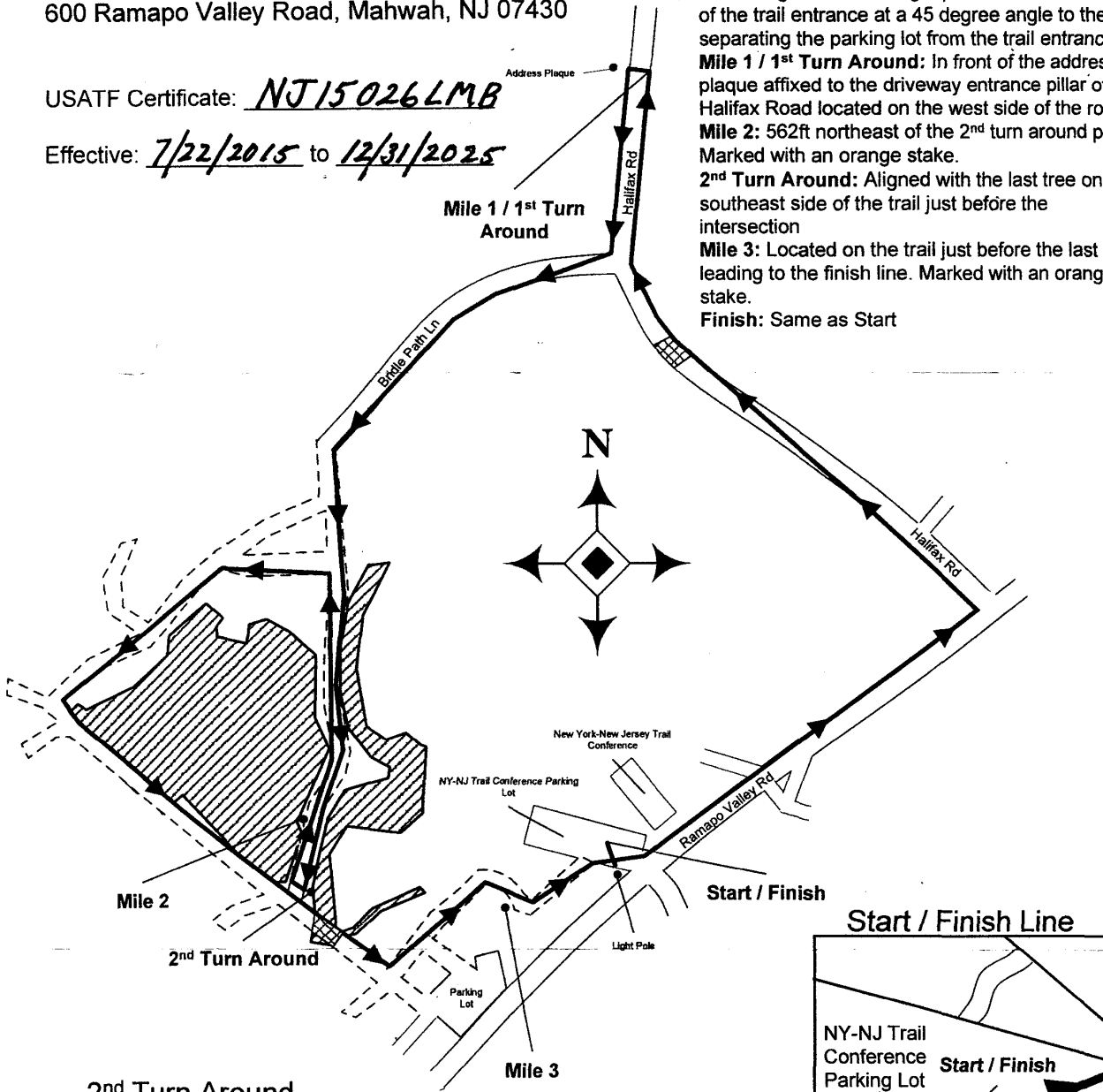
Start: Aligned with the light pole located to the left of the trail entrance at a 45 degree angle to the line separating the parking lot from the trail entrance.

Mile 1 / 1st Turn Around: In front of the address plaque affixed to the driveway entrance pillar of 135 Halifax Road located on the west side of the road
Mile 2: 562ft northeast of the 2nd turn around point. Marked with an orange stake.

2nd Turn Around: Aligned with the last tree on southeast side of the trail just before the intersection

Mile 3: Located on the trail just before the last turn leading to the finish line. Marked with an orange stake.

Finish: Same as Start



Measure on 7-18-2015
 Measured by: Radhames Camilo
 rcamilo29@yahoo.com

Course Map not to scale



Road Running Technical Council
USA Track & Field
Measurement Certificate



Name of the course MRRC / Trail Conference 5K Distance 5 km
 Location (state) New Jersey (city) Mahwah
 Type of course: road race calibration track Configuration: Complex of Loops
 Type of surface: paved 48 % dirt 52 % gravel _____ % grass _____ % track _____ %
 Elevation (meters above sea level) Start 77 m Finish 77 m Highest 90 m Lowest 73 m
 Straight line distance between start & finish 0 m Drop 0 m/km Separation 0 %
 Measured by (name, address, phone & e-mail) Radhames Camilo, 346 Stuyvestant Ave, Lyndhurst, NJ 07071
rcamilo29@yahoo.com, 201-657-1599
 Race contact (name, address, phone & e-mail) Donald Weise, 600 Ramapo Valley Rd, Mahwah, NJ 07430
201-512-9348, Ext. 13, dweise@nynjtc.org
 Measuring Methods: bicycle steel tape electronic distance meter
 Number of measurements of entire course: 2 Date(s) when course measured: 7/18/2015
 Race date: 5/15/2016 Course certification effective date: 7/22/2015
 Certification code: NJ15026LMB

Notice to Race Director: Use this Certification Code in **all** public announcements relating to your race.

Be It Officially Noted That

Based on examination of data provided by the above named measurer, the course described above and in the map attached is hereby certified as reasonably accurate in measurement according to the standards adopted by the Road Running Technical Council. If **any** changes are made to the course, this certification becomes void, and the course must then be recertified.

Verification of Course — In the event a National Open Record is set on this course, or at the discretion of USA Track & Field, a verification remeasurement may be required to be performed by a member of the Road Running Technical Council. If such a remeasurement shows the course to be short, then all pending records will be rejected and the course certification will be cancelled.

This certification expires on December 31 in the year **2025**

AS NATIONALLY CERTIFIED BY:

Larry M. Baldasari Date: 7/25/2015
 Larry M. Baldasari, Sr. • USATF/RRTC Course Certifier • Phone 609-890-8343
 3448 Nottingham Way, Hamilton Square, NJ 08690 • Email: larsurfrun@gmail.com