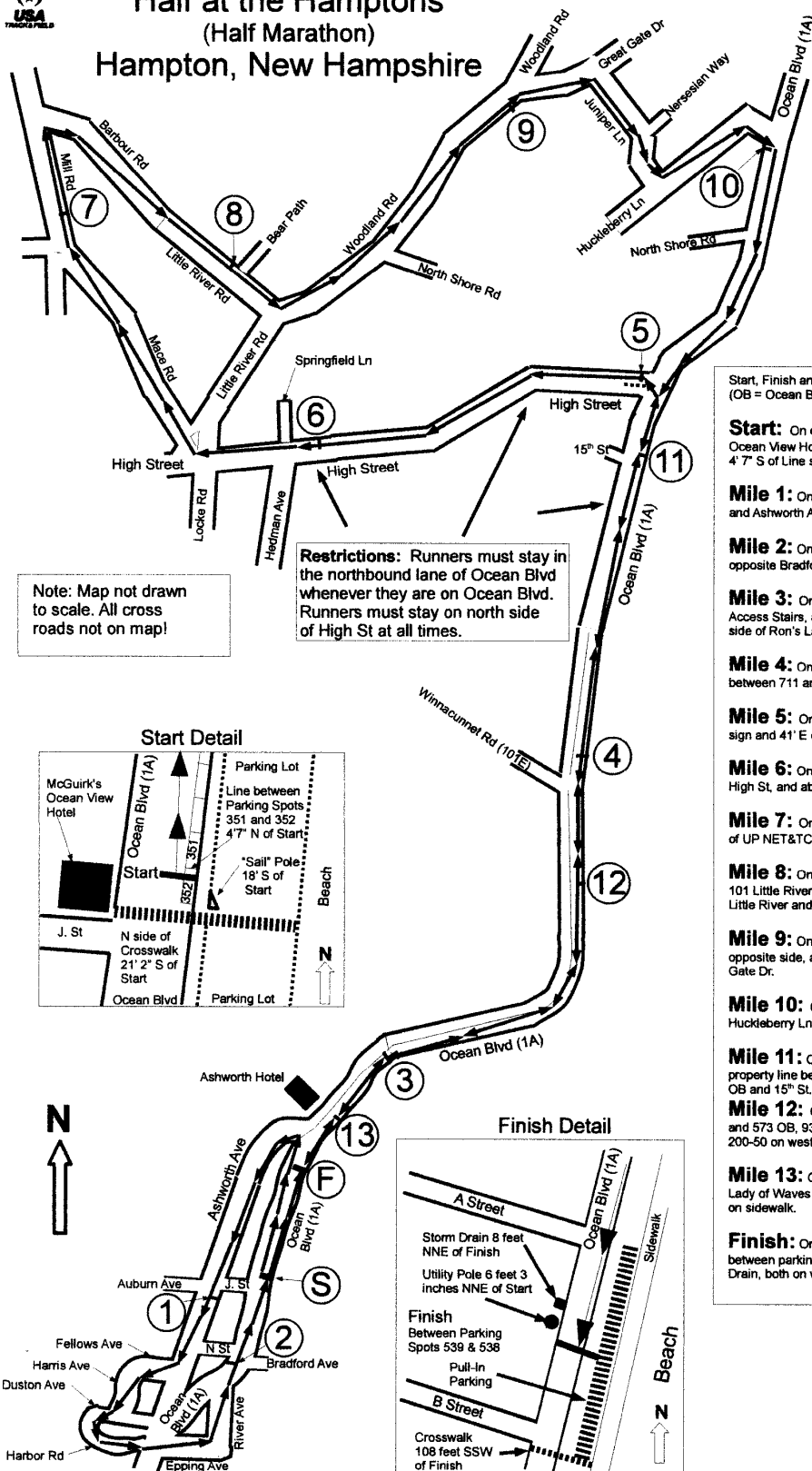




# Half at the Hamptons (Half Marathon) Hampton, New Hampshire

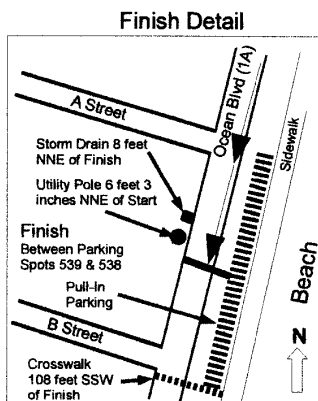
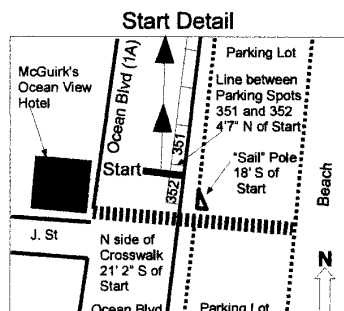


**HALF AT THE HAMPTONS HALF MARATHON**  
**USATF CERTIFICATE NH14001TY**  
**EFFECTIVE 1-13-14 TO 12-31-24**



Note: Map not drawn to scale. All cross roads not on map!

**Restrictions:** Runners must stay in the northbound lane of Ocean Blvd whenever they are on Ocean Blvd. Runners must stay on north side of High St at all times.



Start, Finish and all mile markers marked with P-K Nails and white paint (OB = Ocean Blvd; UP = Utility Pole).

**Start:** On east side of OB in parking spot 352, opposite McGuirk's Ocean View Hotel, 21' 2" N of Crosswalk for J St, 18' N of "Sail" Pole, and 4' 7" S of Line separating parking spots 352 and 351.

**Mile 1:** On east side of Ashworth Ave 38' S of UP 18 at corner of J St and Ashworth Ave, and opposite Auburn Ave.

**Mile 2:** On west side of OB 6' N of Front Porch Steps to 53 OB, and opposite Bradford Ave.

**Mile 3:** On east side of northbound lane of OB 15' S of Beach Access Stairs, and 16' N of Storm Drain on same side, and opposite north side of Ron's Landing.

**Mile 4:** On east side of northbound lane of OB opposite property line between 711 and 713 OB.

**Mile 5:** On north side of High St in line with "Bailey's Beach Resort" sign and 41' E of UP 96 v/z 91 on same side.

**Mile 6:** On north side of High St about even with west side of 350 High St, and about 66' E of intersection of High and Springfield Ln.

**Mile 7:** On east side of Mill Rd in driveway for 173 Mill Rd, and 27' S of UP NET&TCo 2 35 32 319.

**Mile 8:** On northeast side of Little River Rd 21' NW of Mailbox for 101 Little River Rd on opposite side, and about 45' NW of intersection of Little River and Bear Path.

**Mile 9:** On southeast side of Woodland Rd 42' NE of UP 3838 26 on opposite side, and about 80' SW of intersection of Woodland and Great Gate Dr.

**Mile 10:** On west side of OB about 15' S of intersection of OB and Huckleberry Ln.

**Mile 11:** On east side of OB by parking space 1933 opposite property line between 871 and 873 OB, and about 50' N of intersection of OB and 15th St.

**Mile 12:** On east side of OB opposite property line between 571 and 573 OB, 93' S of "Parking Area 10" sign, and about 77' south of UP 200-50 on west side of OB.

**Mile 13:** On east side of OB opposite Ashworth Hotel, 55' 8" S of Lady of Waves Monument, 23' 2" S of light pole, and 2' S of Storm Drain on sidewalk.

**Finish:** On east side of OB opposite Bargain World at 235 OB, between parking spaces 538 & 539, 6' 3" SSW of UP 26, 8' SSW of Storm Drain, both on west side of OB, and about 108' N of Crosswalk at B St.

Measured December 30, 2013  
By Bob Kennedy  
Oyster River Running Company  
osprey02554@yahoo.com  
508-677-4105



**Road Running Technical Council**  
**USA Track & Field**  
**Measurement Certificate**



Name of the course Half at the Hamptons Half Marathon Distance 21.0975 km  
Location (state) New Hampshire (city) Hampton  
Type of course: road race ☒ calibration ☐ track ☐ Configuration: Keyhole  
Type of surface: paved 100 % dirt      % gravel      % grass      % track      %  
Elevation (meters above sea level) Start 4 m Finish 4 m Highest 29 m Lowest 2 m  
Straight line distance between start & finish 600 m Drop 0.00 m/km Separation 0.28 %  
Measured by (name, address, phone & e-mail) Bob Kennedy, 18 Riverview Road, Durham, New Hampshire  
03824, (508)577-4105, osprey02554@yahoo.com  
Race contact (name, address, phone & e-mail) Michael St. Laurent, P.O. Box 423, Newmarket, New  
Hampshire 03857, (603)767-2824, mike@locorunning.com  
Measuring Methods: bicycle ☒ steel tape ☐ electronic distance meter ☐  
Number of measurements of entire course: 2 Date(s) when course measured: December 30, 2013  
Race date: February 23, 2014 Course certification effective date: January 13, 2014  
Certification code: NH14001TY

Notice to Race Director: Use this Certification Code  
in **all** public announcements relating to your race.


***Be It Officially Noted That***

Based on examination of data provided by the above named measurer, the course described above and in the map attached is hereby certified as reasonably accurate in measurement according to the standards adopted by the Road Running Technical Council. If **any** changes are made to the course, this certification becomes void, and the course must then be recertified.

**Verification of Course** — In the event a National Open Record is set on this course, or at the discretion of USA Track & Field, a verification remeasurement may be required to be performed by a member of the Road Running Technical Council. If such a remeasurement shows the course to be short, then all pending records will be rejected and the course certification will be cancelled.

***This certification expires on December 31 in the year*** **2024**

**AS NATIONALLY CERTIFIED BY:**

  
Toni Youngman – USATF/RRTC National Certifier  
12895 Downstream Circle, Orlando, Florida 32828, (407)619-2797, toni@runzamok.net

Date: January 16, 2014