
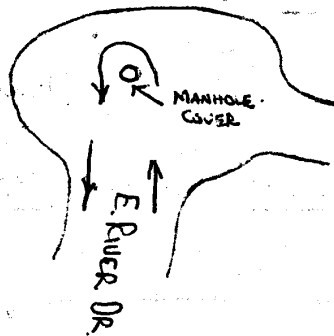


DESCRIPTION: PARTICIPANTS USE WHOLE ROAD FOR SPR. EVENT STARTS ON ROAD IN HEARTLAND PARK. PROCEEDS S, EXITS PARK, ONTO MILL ST. TO KING ST. LEFT (E) TO CENTRAL AV. LEFT (N) TO E. RIVER DR. LEFT (W)+(N) TO TURNAROUND. RETURN TO HEARTLAND TR. RIGHT (S) TO FINISH.

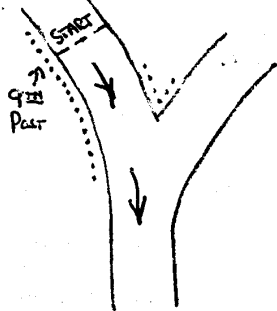
SPLITS: IN BLUE PAINT

- 1M: 7m N OF N SIDE OF EVANS CONSTRUCTION BLDG. MARKED ON W SIDE OF ROAD.
- 2M: 1m S OF N EDGE OF DRIVEWAY FOR AMUNDSON'S. MARKED ON W SIDE OF ROAD.
- 3M: 12m N OF S FACING . MARKED ON PATH.

TURNAROUND: MANHOLE COVER IN CUL DE SAC AT N END OF E. RIVER DR.



START: 9TH POST N OF Y IN PARK ROAD



FINISH: ON HEARTLAND TR. AT POST WITH FIRE SIREN.

