


**William A. Irvin 5k  
run route**

MN 99001

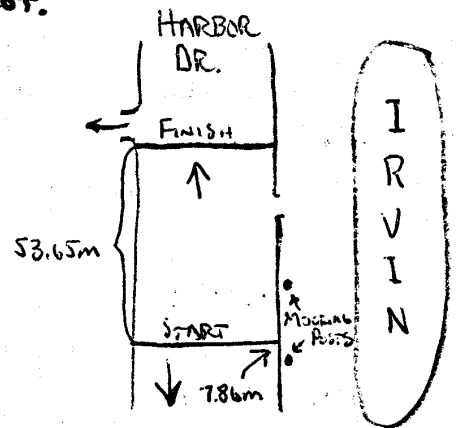
DESCRIPTION: WHENEVER THERE IS A MEDIAN IN THE ROAD THE PARTICIPANTS MOVE AGAINST TRAFFIC. PARTICIPANTS HAVE WHOLE ROAD FOR SPR. EVENT STARTS + FINISHES IN FRONT OF IRVIN ORE BOAT ON HARBOR DR. PROCEEDS S TO 5TH AV. GO RIGHT (N) TO EXIT TO COMMERCE ST. LEFT (N) TO COMMERCE. LEFT (W) TO TURN AROUND. E TO BREAK IN MEDIAN AT FREEWAY EXIT. TURN AROUND, GO W TO EXIT TO 5TH AV. LEFT (S) TO 5TH. RIGHT (S) TO HARBOR DR. LEFT (N) TO FINISH.

TURNAROUND: 6.36m W OF DOUBLE SEWER GRATES ON S SIDE.



N


START+FINISH: START IS CRACK IN ROADWAY 7.86m N OF 2ND YELLOW MOORING POST S OF ENTRANCE TO IRVIN. FINISH IS 1ST CRACK IN ROADWAY S OF ENTRANCE TO PARKING LOT.



SPLITS: 1m BLUE PAINT

MILE 4m E OF SEWER GRATE JUST W OF RAIL ROAD TRACKS

2M 14m E OF E FACING



ON LIGHTPOST

3M 6m E OF CROSSWALK AT DECC