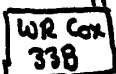


SPLITS: IN YELLOW PAINT

1MILE: AT FIRE HYDRANT ON MILL RD JUST N OF BRIDGE ST. MARKED ON W CURB.

2MILE: 9m E OF DRIVEWAY FOR GRAMMA'S BEER + BREAKFAST. MARKED ON E SIDE.

3MILE: 3m W OF POWER POLE # 627. MARKED ON S SIDE OF RD.

5km 10m E OF MAILBOX  MARKED ON S SIDE OF RD.

4MILE: 50m N OF INTERSECTION WITH TODD TOWNSHIP RD #41. MARKED ON W SIDE OF ROAD.


5MILE: 13m E OF DRIVEWAY FOR CO. RD. 18 #214. MARKED ON S SIDE OF RD.


6MILE: 43m N OF FIRE SIGN # N1563. MARKED ON E SIDE OF ROAD.

10km: 5m S OF DRIVEWAY WITH PRIVATE PROPERTY SIGN ON GATE. MARKED ON E SIDE OF RD.

7MILE: 47m E OF MAILBOX # 116. MARKED ON S SIDE OF ROAD.

8MILE: 31m E OF E FACING  MARKED ON S SIDE OF ROAD.

9MILE: 21m E OF E FACING  MARKED ON S SIDE OF ROAD.

15km: 29m S OF  MARKED ON E SIDE OF ROAD.

10MILE: 13m S OF DRIVEWAY WITH  SIGN. MARKED ON E SIDE OF ROAD.

11MILE: 18m W OF POWER POLE WITH YELLOW CABLE SUPPORT NEAR GOLF COURSE. MARKED ON S SIDE.

12MILE: 30m ONTO HEARTLAND TRAIL. MARKED ON E. SIDE OF TRAIL.

20km: NO LANDMARK. MARKED ON E SIDE OF TRAIL.

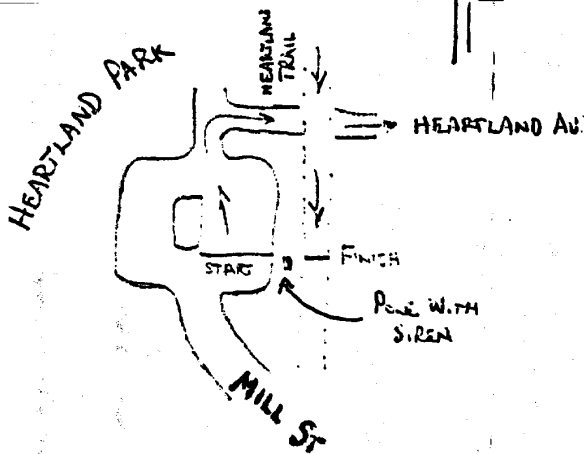
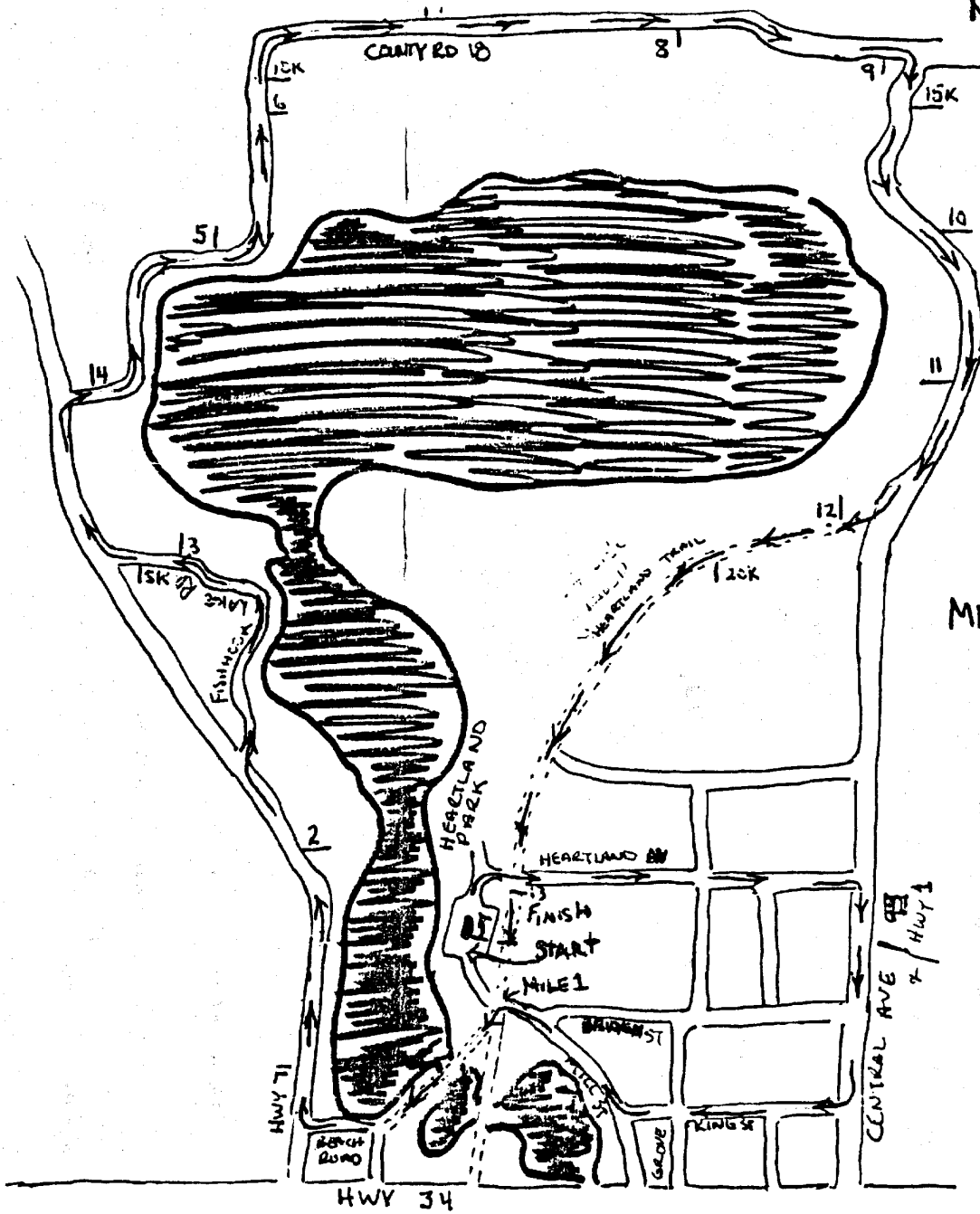
13MILE: 16m N OF S FACING  MARKED ON E SIDE OF TRAIL.

DESCRIPTION: RUNNERS MAY USE WHOLE ROAD FOR SPR. LIGHT TRAFFIC. A FEW HILLS. ALMOST ALL ASPHALT. BASICALLY AROUND FISHHOOK LAKE. EVENT STARTS IN PARKING LOT FOR HEARTLAND PARK. PROCEEDS N THRU PARKING LOT TO HEARTLAND AV. RIGHT (E) TO CENTRAL AV. RIGHT (S) TO KING ST. RIGHT (W) TO MILL ST. RIGHT (N) TO JUST PAST BRIDGE ST. LEFT (W) ONTO DIRT PATH + OVER FOOTBRIDGE + ONTO BEACH ROAD. PROCEED (W) TO HWY 71. RIGHT (N) TO FISHHOOK LAKE RD. RIGHT (N) TO HWY 71. RIGHT (N) TO CO. RD 18. RIGHT (W) TO HWY 1. RIGHT (S) TO HEARTLAND TRAIL. RIGHT (W+S) TO FINISH AT SIREN POST.

MN 98015



MN. 98015.RL



START & FINISH: START IS IN PARKING LOT FOR HEARTLAND PARK, EVEN WITH POLE WITH SIREN. FINISH IS ON HEARTLAND TRAIL, EVEN WITH POLE WITH SIREN.