




DESCRIPTION: ALL UNCURBED ASPHALT, LIGHT TRAFFIC, SOME SMALL HILLS, FEW TURNS. POLICE PATROLLED. PARTICIPANTS ARE ENCOURAGED TO RUN WITH TRAFFIC, ALTHO THE SPR IS CERTIFIED. EVENT STARTS ON HWY 84 JUST S OF LONGVILLE. PROCEEDS S TO HWY 11. GOES W TO HWY 5, TURNS RIGHT (NE) + RETURNS TO LONGVILLE.


SPLITS: IN YELLOW PAINT ON PARTICIPANTS RIGHT SIDE OF ROAD.

1 MILE: 25m S OF S FACING 


2 MILE: 10m S OF WHERE POWER LINE CROSSES ROAD.

3 MILE: 25m S OF S FACING 

5 KM: 15m N OF FIRE SIGN 

4 MILE: 35m S OF 


6 MILE: 16m W OF DOUBLE POWER POLE ON S SIDE OF ROAD.

5 MILE: 19m S OF S FACING  #2

10 KM: 40m W OF POWER POLE #4 A


7 MILE: 8m W OF POWER POLE #2 0 3

8 MILE: 18m E OF UNMARKED MAILBOX POST

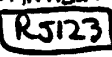
9 MILE: 14m W OF E FACING 


15 KM: 21m N OF POWER BOX # SE LP 1

10 MILE: 1m S OF POWER BOX # CO E2

11 MILE: 32m N OF N FACING 


12 MILE: 42m S OF LANTERN BAY LODGE DRIVEWAY

20 KM: AT FIRE SIGN 


13 MILE: 6m S OF S FACING 


1/2 MAR: 14m S OF DRAIN PIPE UNDER ROAD.


14 MILE: 9m S OF 4TH  COUNTING FROM S END.

15 MILE: 15m E OF W FACING 


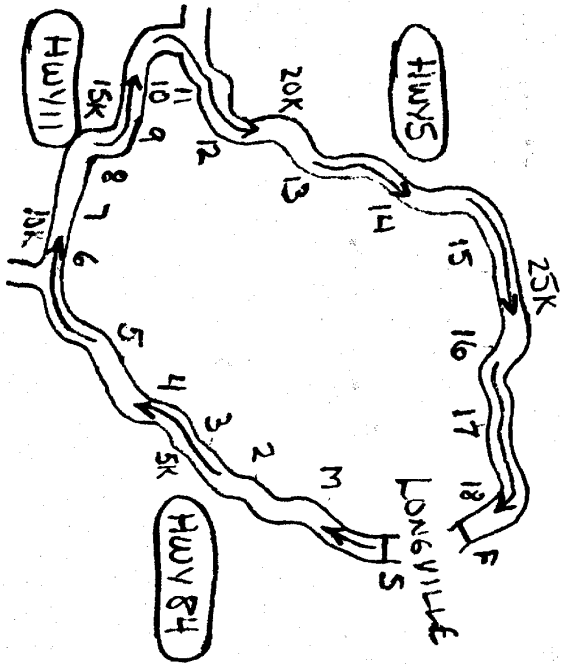
25 KM: 10m E OF W FACING 

16 MILE: 5m W OF POWER LINE MARKER  # W 16

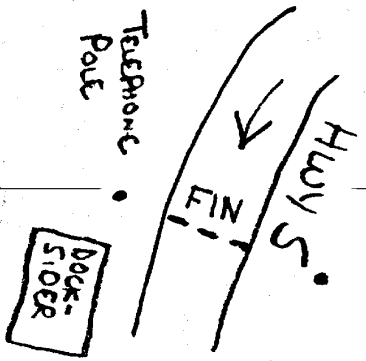
17 MILE: 10m W OF  IN WOODS ON S SIDE OF ROAD.

18 MILE: 15m N OF  TOWN SIGN.

MN 98003



FINISH: 1ST TELEPHONE POLE W OF DOCKSIDE LIQUOR STORE



START: 30.15 m S OF

MILE 2.5

