

FOOL'S FIVE ROAD RACE COURSE

LEWISTON, MN

8K OUT AND BACK

START, MILE MARKS, TURN AROUND AND FINISH ARE MARKED WITH PAINT AND NAILS

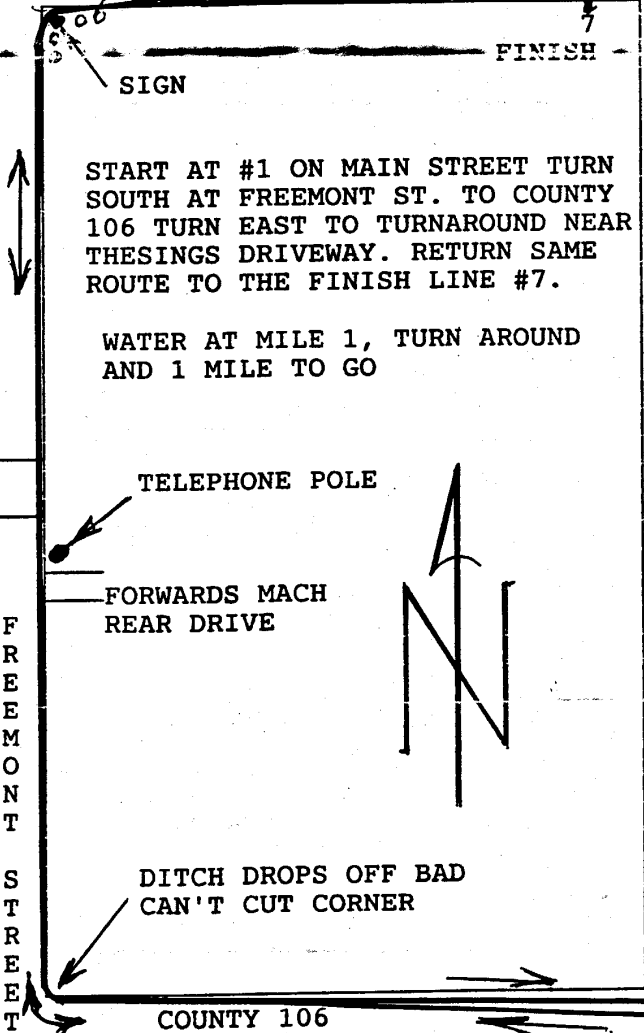
CONES ON EACH SIDE OF SIGN

START 1

FIRST LIGHT POLE WEST OF COUNTY HWY 25 ALSO USED TO HOLD ONE END OF BANNER

MAIN STREET

MAIN STREET



START AT #1 ON MAIN STREET TURN SOUTH AT FREEMONT ST. TO COUNTY 106 TURN EAST TO TURNAROUND NEAR THESINGS DRIVEWAY. RETURN SAME ROUTE TO THE FINISH LINE #7.

WATER AT MILE 1, TURN AROUND AND 1 MILE TO GO

1 MILE TO GO 6

2 MILE 1

F R E E M O N T S T R E E T

DITCH DROPS OFF BAD CAN'T CUT CORNER

COUNTY 106

2 MILES TO GO

NOT TO SCALE

C O U N T Y 2 5

- 1 START LINE - FIRST LIGHT POLE WEST OF COUNTY 25
- 2 MILE 1 LOCATED 46 FEET NORTH OF TELEPHONE POLE 17 FEET NORTH OF FORWARD MACH. REAR DRIVE
- 3 MILE 2 LOCATED 108 FEET EAST OF FIRST TELEPHONE POLE WEST OF CORNER
- 4 TURNAROUND LOCATED 18 FT WEST OF THESINGS MAILBOX POST - CENTER OF HWY
- 5 2 MILE TO GO MARK - LOC. 34 FT 6 IN WEST OF TELEPHONE POLE OR 142 FT 6 IN WEST OF 2 MILE MARK
- 6 1 MILE TO GO MARK - LOC. 142 FT 6 IN NORTH OF 1 MILE MARK
- 7 FINISH LINE LOCATED AT THE ROAD SIGN 142 FT 6 IN EAST OF STARTING LINE

THESEINGS MAIL BOX

D R I V E

5

3 MILE 2

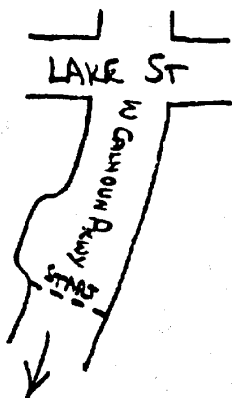
4 TURN AROUND

TELEPHONE POLE


MN 97024

FINISH: 1/2 MARATHON

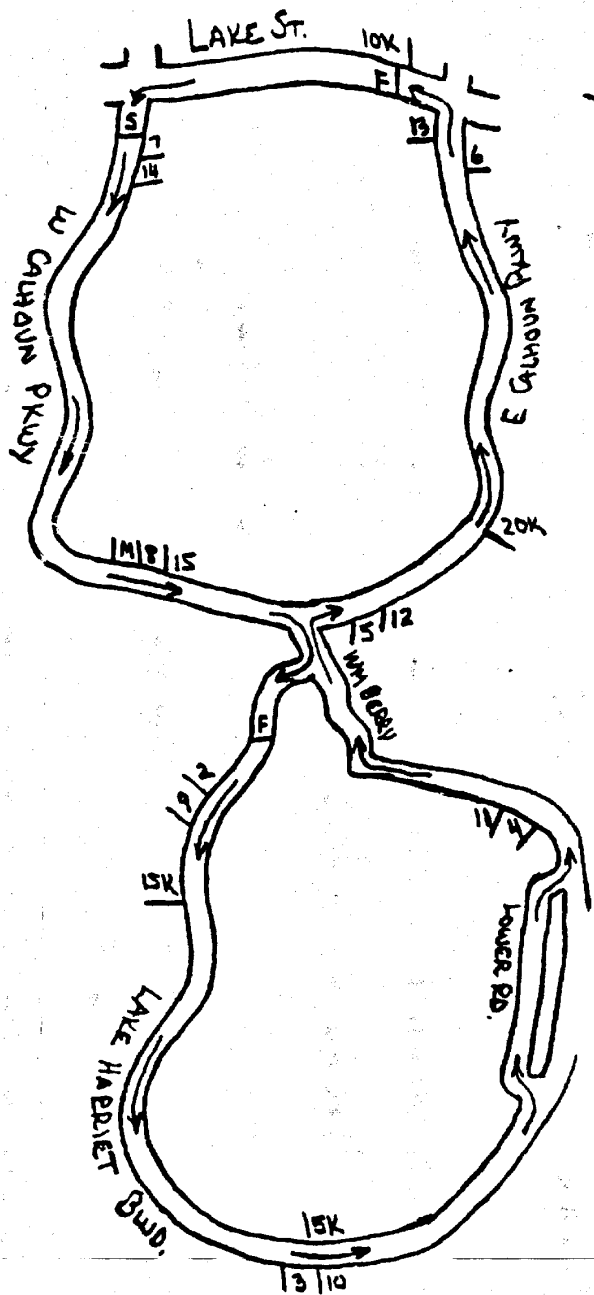
START:



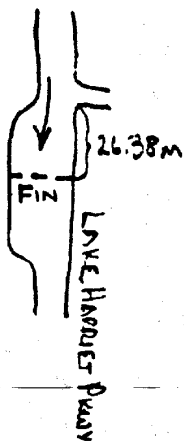
CRACK IN CURB AT S END OF 1ST PARKING BAY S OF LAKE ST.



5.18m W OF E END C BRIDGE OVER CHANNEL BETWEEN LAKES.



FINISH: 25 km



26.38m S OF ENTRANCE TO PARKING LOT