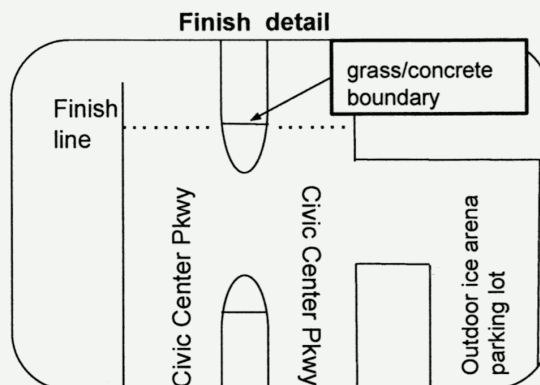
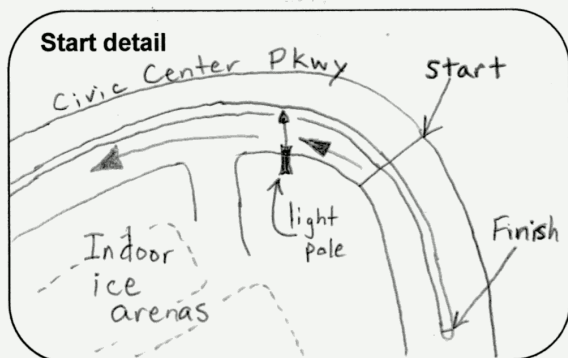
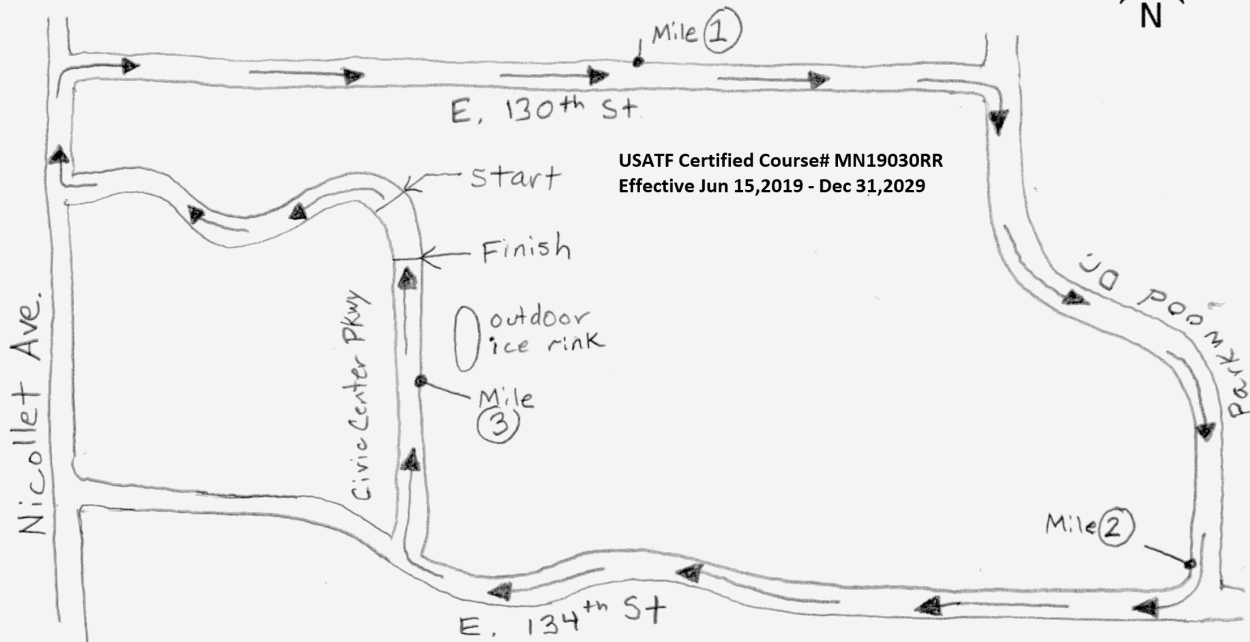


Heart of the City 5k Burnsville MN 55337

Measurer: Chris Hanson, 6-12-19. Course measured as unrestricted route using best line.



5k start: 79' 3" SE of 1st light pole SE of indoor ice area complex on Civic Center Parkway (CCP). Marked with white paint and 3 nails on curb/pavement edge on E and W side of Civic Center Parkway. Nails used on West side only.

5k mile 1: Even with "no Parking" sign on S side of 130th St @ East edge of main steps/entrance to Gideon Pond Elementary School. Marked with white paint on South curb/road edge of 130th St.

5k mile 2: 50' 3" S of center of driveway to 13332 Parkwood Dr. Marked with white paint on W curb/road edge of Parkwood Dr.

5k mile 3: South of the outdoor ice area is a crosswalk across CCP connecting a paved walking path. Even with Pedestrian Crossing sign just North of the actual crosswalk. Marked with white paint on curb/pavement edge on both E and W sides of CCP.

Finish: Located on West side of CCP across from outdoor ice arena parking lot. Mark is even with grass and concrete boundary line in the South end of the road median ending at the North entrance to the outdoor ice arena parking lot. Marked with white paint and 3 nails on curb and pavement edge on both E and W curbs and pavement edges of Civic Center Parkway. Nails used on West side only.

Elevation @ start: 301.8 m, **@ finish:** 302.1 m **Straight line distance between start and finish:** 122 m



*Road Running Technical Council
USA Track & Field*
Measurement Certificate



Name of the course Heart Of The City 5km Distance 5km
Location (state) MN (city) Burnsville
Type of course: road race ☒ calibration course ☐
Measuring method: bicycle ☒ steel tape ☐ electronic distance meter ☐
Measured by (name, address, phone & e-mail) Chris Hanson - 25282 E Clark Lake Rd - Nisswa, MN 56468
218 820 1300 - christopher.hanson@1sd181.org
Race contact (name, address, phone & e-mail) Dan Kealey - 181 S River Ridge Cir - Burnsville, MN 55337 - 952
250 8573 - dan.kealey@pawnamerica.com
Date(s) when course measured: Jun 12, 2019
Number of measurements of entire course: Two Course Configuration: Loop
Elevation (meters above sea level) Start 302 Finish 302 Highest 320 Lowest 257
Straight line distance between start & finish 122m Drop 0 m/km Separation 2.44 %
Type of surface: paved 100 % dirt % gravel % grass % track %
Effective date of certification: Jun 15, 2019 Certification code: MN19030RR

Notice to Race Director: Use this Certification Code
in **all** public announcements relating to your race.

Be It Officially Noted That

Based on examination of data provided by the above named measurer, the course described above and in the map attached is hereby certified as reasonably accurate in measurement according to the standards adopted by the Road Running Technical Council. If **any** changes are made to the course, this certification becomes void, and the course must then be recertified.

Verification of Course — In the event a National Open Record is set on this course, or at the discretion of USA Track & Field, a verification remeasurement may be required to be performed by a member of the Road Running Technical Council. If such a remeasurement shows the course to be short, then all pending records will be rejected and the course certification will be cancelled.

This certification expires on December 31 in the year **2029**

AS NATIONALLY CERTIFIED BY:

Date: Jun 15, 2019

Rick Recker - USATF/RRTC Certifier
19 S 1st St #2203 - 612 375 0805 - rick_recker@hotmail.com