


TC 5k

St. Paul, MN

Map not to scale

USATF Certified Course# MN18046RR
Effective Sep 20, 2018 - Dec 31, 2028



Course Description: Start on John Ireland Blvd at S end marked crosswalk, head SW/W on Summit, Turn Right on Selby Ave, Left on Nina St, Right onto Summit Ave, Continuing to turnaround, return E/NE on Summit Ave to finish on John Ireland Blvd just N of W 12th St.

Restrictions: Runners use with traffic lanes for entire course except on Selby Ave and Nina St where they may use entire road.

Start: On John Ireland Blvd at S edge marked crosswalk at S end of Transportation Building

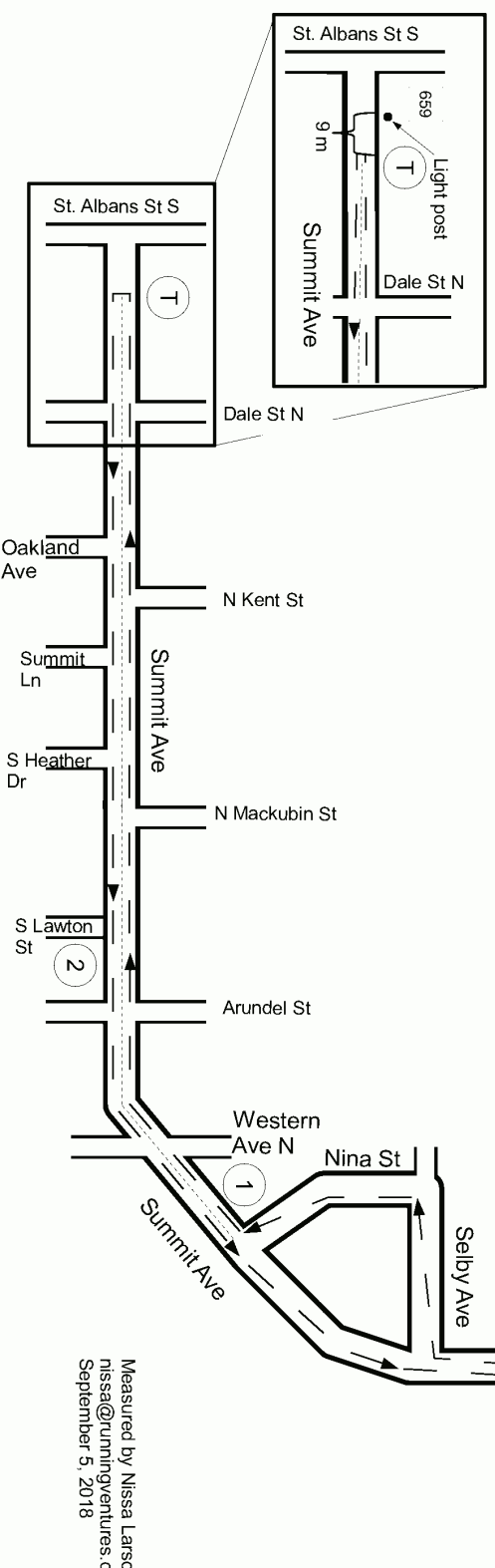
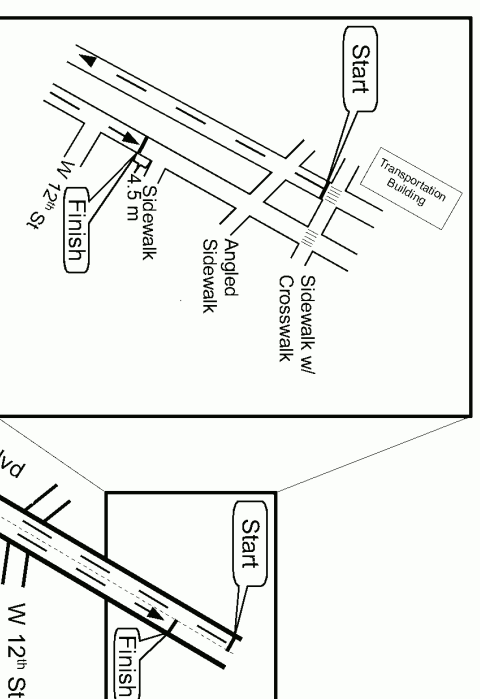
Mile 1: On Summit, 10 m N of street light on N edge of Western

Turnaround: On Summit, 9 m East of light post in front of 659 Summit Ave

Mile 2: On Summit, 1 m East of East side of driveway for 470 Summit Ave

Mile 3: On John Ireland Blvd, even with "Bridge #9632 1966-1990" plaque located on SE edge of bridge over Hwy 94

Finish: On John Ireland Blvd, 4.5 m S of S edge of 1st perpendicular sidewalk N of W 12th St



Measured by Nissa Larson
nissa@runningventures.com
September 5, 2018



*Road Running Technical Council
USA Track & Field*
Measurement Certificate



Name of the course TC 5k Distance 5km
Location (state) MN (city) St Paul
Type of course: road race ☒ calibration course ☐
Measuring method: bicycle ☒ steel tape ☐ electronic distance meter ☐
Measured by (name, address, phone & e-mail) Nissa Larson - 6405 Olympia St - Golden Valley, MN55427 - 763
568 2465 - nissa@runningventures.com
Race contact (name, address, phone & e-mail) Ed Whetham - 2635 University Av W #190 - St Paul, MN55114
651 289 7711 - ed@tcmevents.com
Date(s) when course measured: Sep 5, 2018
Number of measurements of entire course: Two Course Configuration: Out/Back
Elevation (meters above sea level) Start 259 Finish 259 Highest 283 Lowest 254
Straight line distance between start & finish 70 Drop 0 m/km Separation 1.4 %
Type of surface: paved 100 % dirt % gravel % grass % track %
Effective date of certification: Sep 18, 2018 Certification code: MN18046RR

Notice to Race Director: Use this Certification Code
in **all** public announcements relating to your race.

Be It Officially Noted That

Based on examination of data provided by the above named measurer, the course described above and in the map attached is hereby certified as reasonably accurate in measurement according to the standards adopted by the Road Running Technical Council. If **any** changes are made to the course, this certification becomes void, and the course must then be recertified.

Verification of Course — In the event a National Open Record is set on this course, or at the discretion of USA Track & Field, a verification remeasurement may be required to be performed by a member of the Road Running Technical Council. If such a remeasurement shows the course to be short, then all pending records will be rejected and the course certification will be cancelled.

This certification expires on December 31 in the year **2028**

AS NATIONALLY CERTIFIED BY:

Rick Recker

Date: Sep 18, 2018

Rick Recker – USATF/RRTC Certifier - 19 S 1st St #2203 - Minneapolis, MN55401
612 375 0805 - rick_recker@hotmail.com