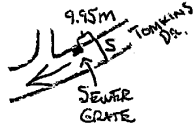
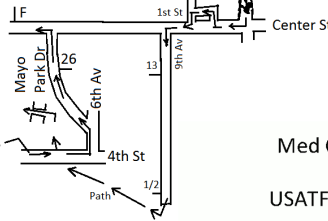
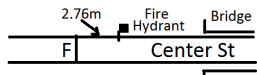


START: 9.95M W OF STORM SEWER
JUST W OF DRIVEWAY TO BANK



Finish: 2.76m W of fire hydrant, just W of bridge

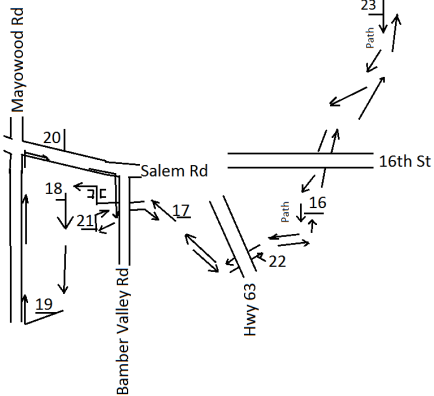
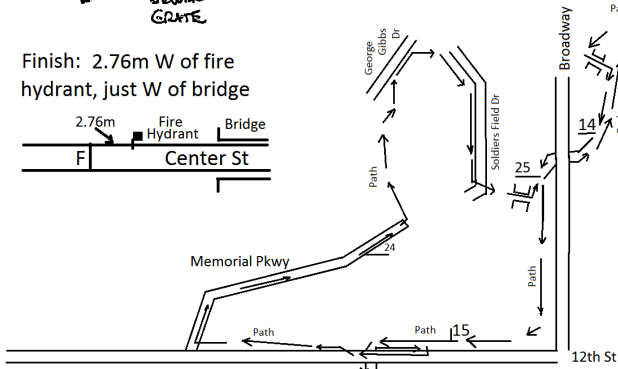


Med City Marathon - Rochester, MN

USATF Certified Course# MN16013RR

Measured by Rick Recker - 612 375 0805

on May 19, 2016 - Effective May 23, 2016 - Dec 31, 2026





**Road Running Technical Council
USA Track & Field**

Measurement Certificate

recognized by



Name of the course Med City Marathon Distance 42.195km
 Location (state) MN (city) Rochester
 Type of course: road race calibration course track
 Measuring methods: bicycle steel tape electronic distance meter
 Measured by (name, address, phone & e-mail) Rick Recker - IAAF Measurer - 19 S 1st St #2203 - Minneapolis
MN55401 - 612 375 0805 - rick_recker@hotmail.com
 Race contact (name, address, phone & e-mail) Final Stretch - 12447 150th St E - Nerstrand, MN55053 - 507
664 9438 - info@finalstretch.com
 Date(s) when course measured: May 19, 2016
 Number of measurements of entire course: Two Course Configuration: Pt/Pt w/Different Loops
 Elevation (meters above sea level) Start 385 Finish 300 Highest 389 Lowest 298
 Straight line distance between start & finish 15.75km Drop 2 m/km Separation 37.5 %
 Type of surface: paved 100 % dirt _____ % gravel _____ % grass _____ % track _____ %
 Effective date of certification: May 23, 2016 Certification code: MN16013RR

Notice to Race Director: Use this Certification Code in **all** public announcements relating to your race.

Be It Officially Noted That

Based on examination of data provided by the above named measurer, the course described above and in the map attached is hereby certified as reasonably accurate in measurement according to the standards adopted by the Road Running Technical Council. If **any** changes are made to the course, this certification becomes void, and the course must then be recertified.

Verification of Course — In the event a National Open Record is set on this course, or at the discretion of USA Track & Field, a verification remeasurement may be required to be performed by a member of the Road Running Technical Council. If such a remeasurement shows the course to be short, then all pending records will be rejected and the course certification will be cancelled.

This certification expires on December 31 in the year **2026**

AS NATIONALLY CERTIFIED BY:

Rick Recker

Date: May 23, 2016

Rick Recker - USATF/RRTC National Certifier
 19 S 1st St #2203 - 612 375 0805 - rick_recker@hotmail.com

Med City Marathon - Rochester, MN

USATF Certified Course# MN16013RR

Event starts on Tompkins Dr, proceeds(W) to 10th Av. Left(S) to Country Club Rd. Left(E) to Nature Preserve Path @ Avalon Cove Ct. Proceed(E) to 17th Av. Right(S) to 4th St. Left(E) to 16th Av. Left(N) to Creek Path. Right(E) to 7th St. Right(E) to 18th Av. Left(N) to 9th St. Right(E) to Quarry Hill Path. Right(S) to 15th Av. Left(S) to Center St. Right(W) to 13th Av. Right(N) to 1st St. Left(W) to 11th Av. Left(S) to Center St. Right(W) to 9th Av. Left(S) to Bear Creek Path. Right(W) to bridge over river. Left(W) to Zumbro River Path. Continue(W) to next pedestrian bridge. Left(E) across river, Right(S) on river path, under Broadway, under 12th St, under 16th St, under Hwy 63, under Bamber Valley Rd. Right(N), cross river. Left(W) on path to Mayowood Rd. Right(N) on (E)pedestrian path to Salem Rd. Right(W) on shoulder of road to Bamber Valley Rd. Right(S), circle under road and continue (E) on river path, under 12th St. Right(W) on 12th St path to Memorial Pkwy. Right(E) to path along (W)side of Soldiers Field. Left(N) to first path across (N)edge of Soldiers Field. Right(E) to path along (E)edge of Field. Right(S), cross bridge over Zumbro River. Left(N), proceed along river to 4th St, Left(E) on pedestrian path to 6th Av. Left(N) to road into park. Left(N) to Center St. Left(W) to finish.

- Splits
- M1 - 42m West of driveway for 1236
- M2 - 9m West of driveway for 8255
- M3 - 10m East of gas pipe sign "358"
- M4 - 6m East of 2nd pole E of 63 ave SW
- M5 - 2nd power pole East of Brogan Air Conditioning
- M6 - 2m East of East Facing 45 mph begin sign
- M7 - 28m South of Path intersection on trail
- M8 - 20m East of Dead End Path
- M9 - 2nd light post East of 11th
- M10 - 2m East of Power Pole "RPU 15118 / A0721861"
- M11 - 2m West of East edge of 16th
- M12 - 22m West of Power Pole 02097 (West of prison Fence)
- M13 - 324 9th Ave at driveway way

Half Marathon – 2 meters S of fire hydrant by 433 9th Ave

- M14 - 2 Meter S of South Zumbro Trail 0.5 mile marker
- M15 - 23 meters E of Zumbro South Trail 1.5 mile marker
- M16 - 10 meter S of Zumbro South trail 2.5 mile marker
- M17 - 27 meter S of Zumbro South Trail 3.5 mile marker
- M18 - 27 meter south of fence corner for lake
- M19 - 40 meter North of gate to trail by Mayowood Road
- M20 - 11 meter North of driveway to Historical Society (red barns)
- M21 - At trail intersection coming from Bamber Valley School
- M22 - 5 meter N of bench just north of underpass of Hwy 52
- M23 - 2 Meter N of manhole by south end of wood fence
- M24 - 706 Memorial Parkway in front of house by the sidewalk
- M25 - On trail 30 meter south of steel fence going under Broadway
- M26 - On MayoPark Drive 15 meter N of manhole in middle of road