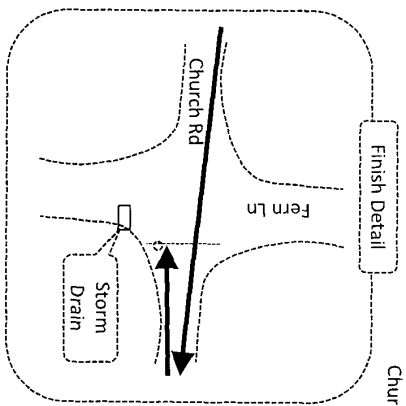
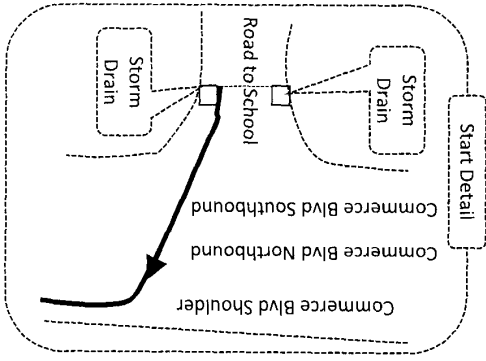


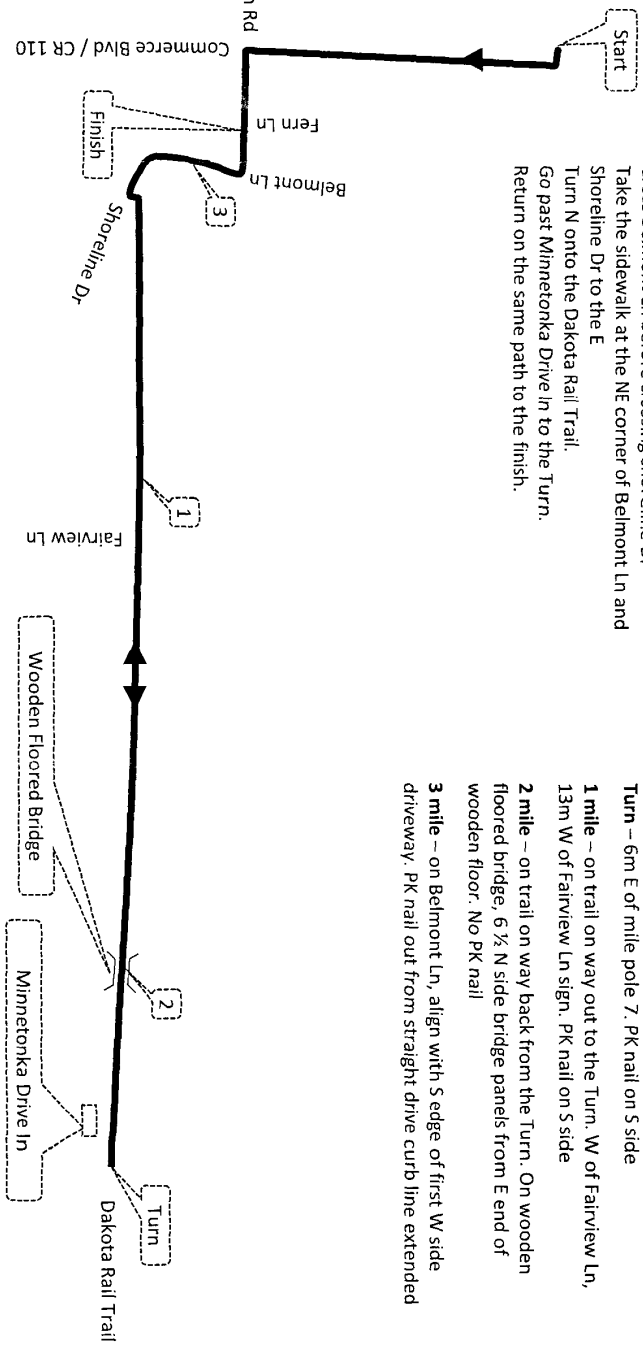
Running of the Bays 5k

Mound, MN

USATF CERTIFICATE # MN14065RR
EFFECTIVE 9.6.14 - 12.31.24



The Course
From the start, go E, across CR 110 to the E shoulder. Turn S on CR 110. Turn E on Church Rd. Go thru the finish. Turn S on the W side of Belmont Ln. Cross Belmont Ln before crossing Shoreline Dr. Take the sidewalk at the NE corner of Belmont Ln and Shoreline Dr to the E. Turn N onto the Dakota Rail Trail. Go past Minnetonka Drive Ln to the Turn. Return on the same path to the finish.



Start – On drive to Grandview Middle School, at matching storm drains just W of CR 110, at W edge of S storm drain. No PK nail

Finish – On SE corner of Church and Fern, 3 curb sections NE of storm drain on Fern. PK nail in asphalt.

Turn – 6m E of mile pole 7. PK nail on S side

1 mile – on trail on way out to the Turn. W of Fairview Ln, 13m W of Fairview Ln sign. PK nail on S side

2 mile – on trail on way back from the Turn. On wooden floored bridge, 6 ½ N side bridge panels from E end of wooden floor. No PK nail

3 mile – on Belmont Ln, align with S edge of first W side driveway. PK nail out from straight drive curb line extended



Road Running Technical Council
USA Track & Field
Measurement Certificate



Name of the course Running Of The Bays 5k Distance 5km
Location (state) MN (city) Mound
Type of course: road race ☒ calibration ☐ track ☐ Configuration: Out/Back
Type of surface: paved 37 % dirt % gravel 63 % grass % track %
Elevation (meters above sea level) Start 292 Finish 299 Highest 316 Lowest 292
Straight line distance between start & finish 520 Drop -1.4 m/km Separation 10.4 %
Measured by (name, address, phone & e-mail) Bruce Leasure - 638 Summit Av - St Paul, MN55105 - 651 330
9355 - bruce638@comcast.net
Race contact (name, address, phone & e-mail) Mary Anderson - 4047 Camberwell Dr N - Eagan, MN55123
651 688 9143 - mary@andersonraces.com
Measuring Methods: bicycle ☒ steel tape ☐ electronic distance meter ☐
Number of measurements of entire course: 2 Date(s) when course measured: Aug 29, 2014
Race date: Sep 6, 2014 Course certification effective date: Sep 6, 2014
Certification code: MN14065RR

Notice to Race Director: Use this Certification Code
in *all* public announcements relating to your race.

Be It Officially Noted That

Based on examination of data provided by the above named measurer, the course described above and in the map attached is hereby certified as reasonably accurate in measurement according to the standards adopted by the Road Running Technical Council. If *any* changes are made to the course, this certification becomes void, and the course must then be recertified.

Verification of Course — In the event a National Open Record is set on this course, or at the discretion of USA Track & Field, a verification remeasurement may be required to be performed by a member of the Road Running Technical Council. If such a remeasurement shows the course to be short, then all pending records will be rejected and the course certification will be cancelled.

This certification expires on December 31 in the year **2024**

AS NATIONALLY CERTIFIED BY:

Date: Sep 6, 2014

Rick Recker - USATF/RRTC National Certifier
19 S 1st St #2203 - 612 375 0805 - rick_recker@hotmail.com