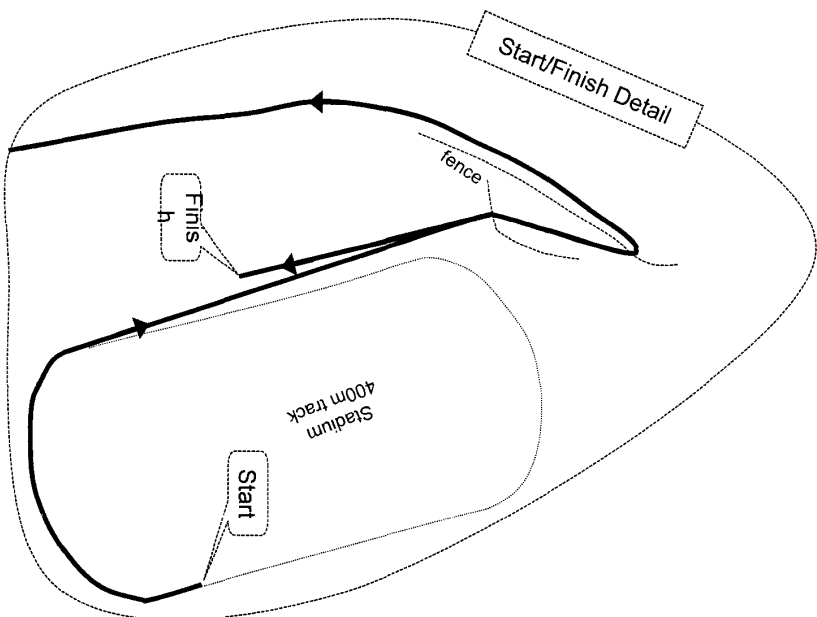
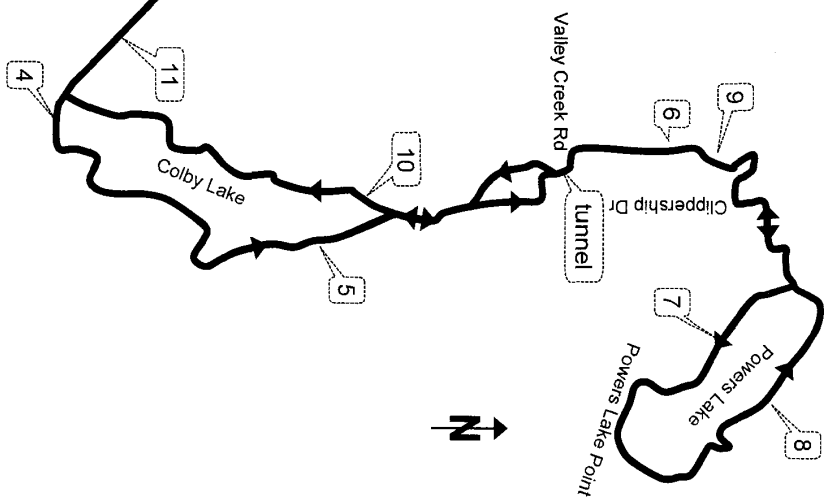
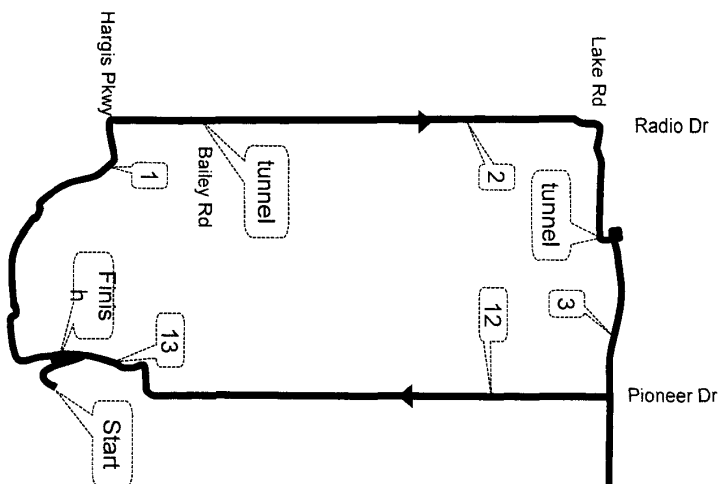


# 2014 Woodbury Country Mile Half Woodbury, MN USATE COUNTRY MILE HALF EFFECTIVE 8.22.14 - 12.31.24

**The Course** – is entirely on walk/bike paths except for Clippership Dr and Powers Lake Point. When crossing a road at an intersection, the course stays in the crosswalk. Exiting and entering the stadium, there are 2 sets of double gates – all gates are assumed to be fully open. PK nails are placed at each split.



- Start** – on E side of stadium track, 12.5m N of beginning of S turn
- 1 - on Hargis Pkwy, 1 traffic circle E of Radio Dr, 10m W of E end of median on E side.
  - 2 – on Radio Dr at Enclave, align at S edge of median on Enclave
  - 3 – on Lake Rd, 17m E of Magnolia
  - 4 – on Lake Rd, past path split at Colby Lake, W of driveway to 9485 Lake Rd
  - 5 – on path, 28m N of 1/4 mile pole, align with N edge of bay window next to pergola
  - 6 – on path, N of a subdivision access path, at the bottom of a hill, 3m N of "private" pole
  - 7 – on path, at white stucco home, align with middle support posts of 2<sup>nd</sup> floor deck
  - 8 – on path, after bridge, 3m before wood duck house on large tree away from lake.



- 9 – on path, on downhill, 30m before left hand bend with bench and trash can
  - 10 – on path, lots of spruce trees on right, 11m before bottom of hill and property line
  - 11 – W of mailbox 9375 Lake Rd, 28m before power pole
  - 12 – on Pioneer Dr, 20m S of S edge of condo buildings on W side of Pioneer Dr
  - 13 – N of end of Stadium fence 1 W side light pole + 1m
- Finish** – on the W side of the stadium track, align with the hand rail in the W stands at the 50yd line

**BRUCE LEASURE**  
Measured by: Bruce Leasure  
Measured on: 5 Aug 2014



**Road Running Technical Council**  
**USA Track & Field**  
**Measurement Certificate**



Name of the course 2014 Woodbury Country Mile Half Distance 21.0975km  
Location (state) MN (city) Woodbury  
Type of course: road race ☒ calibration ☐ track ☐ Configuration: Complex Of Loops  
Type of surface: paved 98 % dirt        % gravel        % grass        % track 2 %  
Elevation (meters above sea level) Start 287 Finish 287 Highest 303 Lowest 287  
Straight line distance between start & finish 100 Drop 0 m/km Separation .5 %  
Measured by (name, address, phone & e-mail) Bruce Leasure - 638 Summit Av - St Paul, MN55105 - 651 330 9355 - bruce638@comcast.net  
Race contact (name, address, phone & e-mail) Mary Anderson - 4047 Camberwell Dr N - Eagan, MN55123 651 688 9143 - mary@andersonraces.com  
Measuring Methods: bicycle ☒ steel tape ☐ electronic distance meter ☐  
Number of measurements of entire course: 2 Date(s) when course measured: Jun 5, Aug 11, 2014  
Race date: Aug 24, 2014 Course certification effective date: Aug 22, 2014  
Certification code: MN14058RR

Notice to Race Director: Use this Certification Code in *all* public announcements relating to your race.

***Be It Officially Noted That***

Based on examination of data provided by the above named measurer, the course described above and in the map attached is hereby certified as reasonably accurate in measurement according to the standards adopted by the Road Running Technical Council. If *any* changes are made to the course, this certification becomes void, and the course must then be recertified.

**Verification of Course** — In the event a National Open Record is set on this course, or at the discretion of USA Track & Field, a verification remeasurement may be required to be performed by a member of the Road Running Technical Council. If such a remeasurement shows the course to be short, then all pending records will be rejected and the course certification will be cancelled.

***This certification expires on December 31 in the year*** **2024**

**AS NATIONALLY CERTIFIED BY:**

Date: Aug 22, 2014

Rick Recker - USATF/RRTC National Certifier  
19 S 1st St #2203 - 612 375 0805 - rick\_recker@hotmail.com