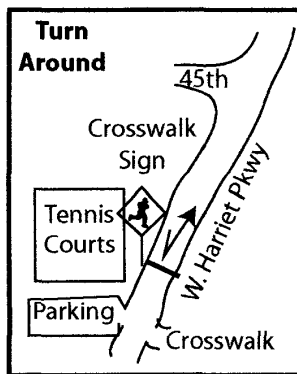
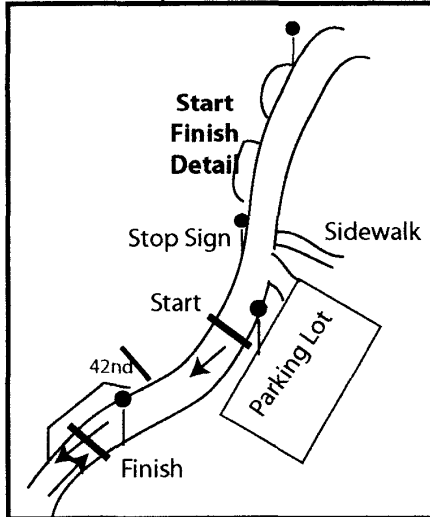




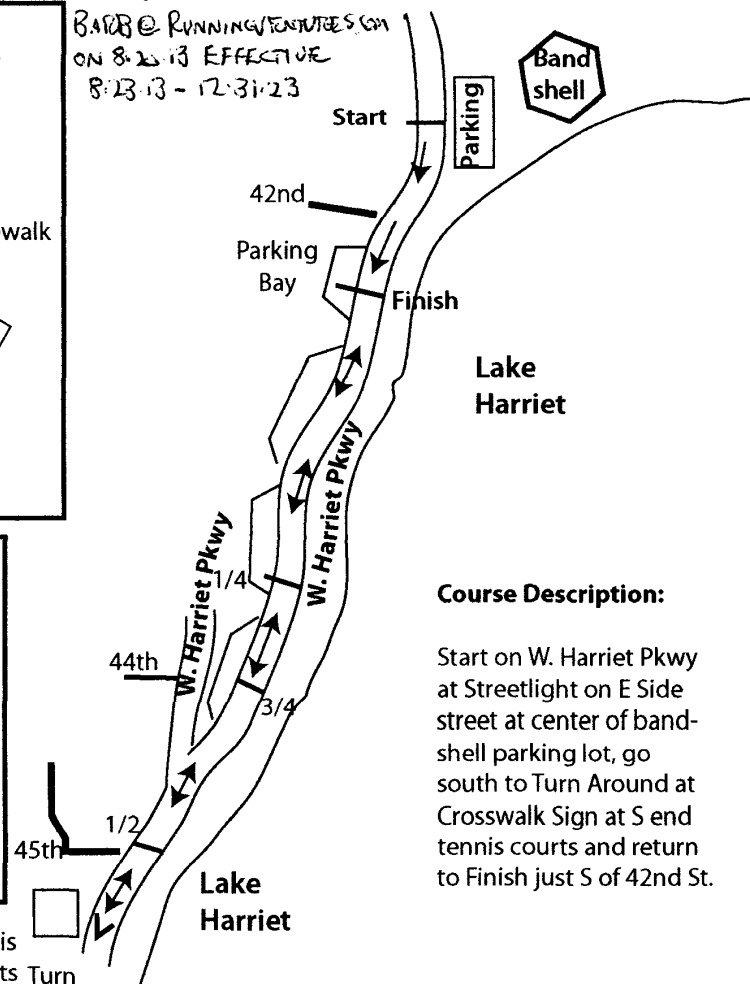
Harriet One Mile MINNEAPOLIS, MN

USATF CERTIFICATE # MN13034RR
MEASURED BY: BOBB LEININGER

BALBO RUNNING FEATURES CO.
ON 8-26-13 EFFECTIVE
8-23-13 - 12-31-23



Tennis
Courts Turn
Around



Course Description:

Start on W. Harriet Pkwy at Streetlight on E Side street at center of band-shell parking lot, go south to Turn Around at Crosswalk Sign at S end tennis courts and return to Finish just S of 42nd St.

Splits:

Start: On W. Harriet Pkwy at Streetlight at center of east edge of bandshell parking lot

1/4 Mile: 3 m N of South end of 3rd parking bay S of 42nd

1/2 Mile: 2 m N of streetlight at NW corner 45th and W. Harriet Pkwy

TA: At Crosswalk Sign on W. side located 22 m N of N edge of entrance to parking lot on S side Tennis Courts

3/4 Mile: 44 m N of South end of 4th parking bay S of 42nd (at approx center of bay - also 1st Bay N on road split).

Finish: 20 m S of 1st Streetlight S of 42nd St. (in 1st parking bay S of 42nd)



Road Running Technical Council
USA Track & Field
Measurement Certificate



Name of the course Harriet One Mile Distance 1609.344m
Location (state) MN (city) Minneapolis
Type of course: road race ☒ calibration ☐ track ☐ Configuration: Loop
Type of surface: paved 100 % dirt % gravel % grass % track %
Elevation (meters above sea level) Start 256 Finish 256 Highest 262 Lowest 256
Straight line distance between start & finish 161m Drop 0 m/km Separation 10 %
Measured by (name, address, phone & e-mail) Barb Leininger - 901 N 3rd St #414 -Minneapolis
MN55401 - 612 644 8185 - barb@runningventures.com
Race contact (name, address, phone & e-mail) Same

Measuring Methods: bicycle ☒ steel tape ☐ electronic distance meter ☐
Number of measurements of entire course: 2 Date(s) when course measured: Aug 20, 2013
Race date: Nov 28, 2013 Course certification effective date: Aug 23, 2013
Certification code: MN13034RR

Notice to Race Director: Use this Certification Code
in **all** public announcements relating to your race.

Be It Officially Noted That

Based on examination of data provided by the above named measurer, the course described above and in the map attached is hereby certified as reasonably accurate in measurement according to the standards adopted by the Road Running Technical Council. If **any** changes are made to the course, this certification becomes void, and the course must then be recertified.

Verification of Course — In the event a National Open Record is set on this course, or at the discretion of USA Track & Field, a verification remeasurement may be required to be performed by a member of the Road Running Technical Council. If such a remeasurement shows the course to be short, then all pending records will be rejected and the course certification will be cancelled.

This certification expires on December 31 in the year **2023**

AS NATIONALLY CERTIFIED BY:

Rick Recker

Date: Aug 23, 2013

Rick Recker – USATF/RRTC National Certifier - 19 S 1st St #2203 - Minneapolis, MN55401 - 612 375 0805
rick_recker@hotmail.com