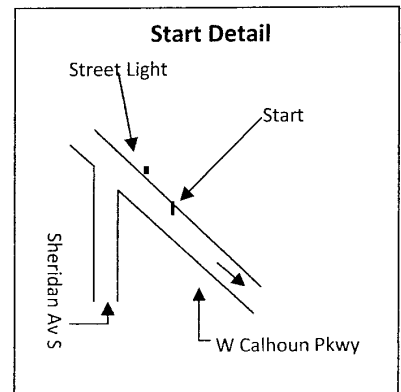
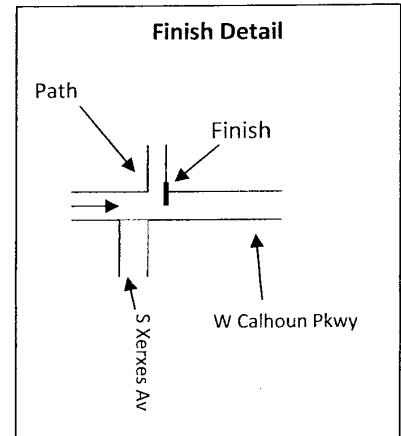
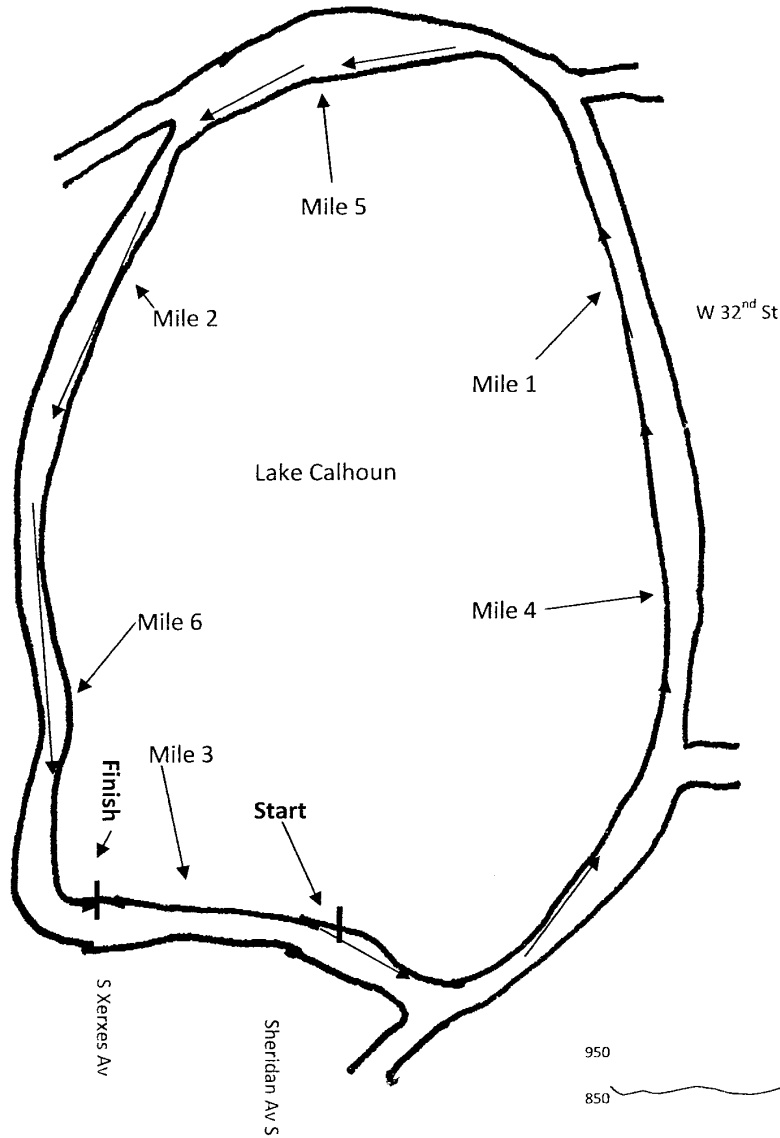




Calhoun 10K
MN-11023-RR

Course Description

The course starts near Sheridan and W Calhoun Pkwy and proceeds to E Calhoun Pkwy counter clock wise to E Lake St S on to W Calhoun Pkwy almost two loops finishing at S Xerxes Ave and W Calhoun Pkwy



Start: 15ft E of the first street light W of Sheridan Av S on W Calhoun Pkwy

Mile: 1 38ft N of stop sign at W 32nd St on E Calhoun Pkwy

Mile: 2 27ft N of the 5th street light S of W Lake St on W Calhoun Pkwy

Mile: 3 28ft W of 1st street light W of Vincent Av S on W Calhoun Pkwy

Mile: 4 51ft N of 5th street light N of W 36th St on E Calhoun Pkwy

Mile: 5 3ft E of Thomas and W Lake St street sign on W Lake St

Mile: 6 97ft S of the street light at W 36th St and W Calhoun Pkwy on W Calhoun Pkwy

Finish: E edge of pedestrian crosswalk at Xerxes Av S on W Calhoun Pkwy

Course was measured on the shortest route with full access to the road, map not to scale

CERTIFICATE EFFECTIVE FROM 5-31-11 TO 12-31-21



Road Running Technical Council
USA Track & Field



Measurement Certificate

Name of the course CALHOUN Distance 10km
Location (state) MN (city) MINNEAPOLIS
Type of course: road race ☒ calibration ☐ track ☐ Configuration: LOOP x 2
Type of surface: paved 100 % dirt % gravel % grass % track %
Elevation (meters above sea level) Start 247 Finish 244 Highest 268 Lowest 244
Straight line distance between start & finish 306m Drop .3 m/km Separation 3.1 %
Measured by (name, address, phone & e-mail) DWIGHT PEACH / 6249 CENTURY BLVD / BROOKLYN PARK, MN 55429
763 561 8409 / PEACH9688@COMCAST.NET
Race contact (name, address & phone) MARY ANDERSON

Measuring Methods: bicycle ☒ steel tape ☐ electronic distance meter ☐

Number of measurements of entire course: TWO Date(s) when course measured: 5-15-11

Race date: 6-23-11 Course certification effective date: 5-31-11

Replaces: (if applicable) Certification code: MN-11023-RR

Notice to Race Director
Use this Certification Code in *all* public
announcements relating to your race.

Be It Officially Noted That

Based on examination of data provided by the above named measurer, the course described above and in the map attached is hereby certified as reasonably accurate in measurement according to the standards adopted by the Road Running Technical Council. If *any* changes are made to the course, this certification becomes void, and the course must then be recertified.

Validation of Course — In the event a National Open Record is set on this course, or at the discretion of USA Track & Field, a validation remeasurement may be required to be performed by a member of the Road Running Technical Council. If such a remeasurement shows the course to be short, then all pending records will be rejected and the course certification will be cancelled.

This certification expires on December 31 in the year **2021**

AS NATIONALLY CERTIFIED BY:

RICK RECKER

Date: 5-31-11

Rick Recker - USATF Certifier

19 S. 1st St. #2203, Minneapolis, MN 55401, 612 375 0805, rick_recker@hotmail.com

MN11023RR