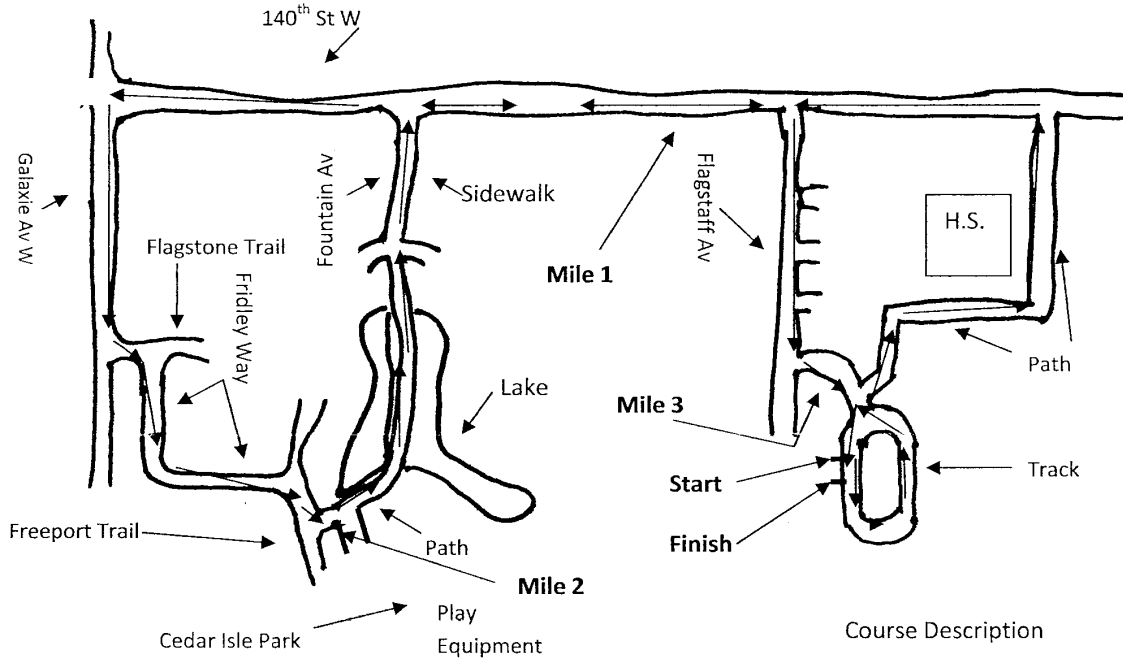


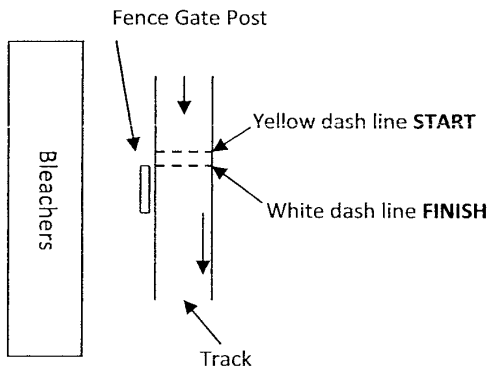


Eastview H.S. Scholarship 5K MN: 10044, RR



Course Description
 Start on W side of track proceed counter clockwise around track exit at NW corner proceed E around school on path proceed N to 140th St proceed W to Galaxie Av at Galaxie proceed S Proceed E on Flagstone Trail proceed S on Fridley Way briefly proceed SE on Freeport proceed to path at Cedar Isle Park proceed NE turning N to sidewalk parallel to Fountain Av proceed to 140th proceed E to Flagstaff Av proceed S to sidewalk just N of Track entrance proceed E to entrance proceed S into Track to finish Map not to scale

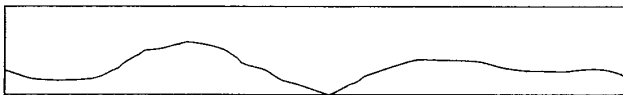
START FINISH DETAIL



- Start:** On W side of track N of gate post at yellow dash line.
- 1 Mile:** 193ft W of W exit to 6442 140th St W.
- 2 Mile:** At S edge path leading to play equipment at Cedar Isle Park.
- 3 Mile:** 11 joints in curb W of the W curb cut to stadium.
- Finish:** On W side of track at gate post on white dash line.

Course was measured following the shortest possible route staying on the path/sidewalk and road. All marks are in white paint.

909



909

CERTIFICATE EFFECTIVE FROM 9:25:10 To 12:31:20



Road Running Technical Council
USA Track & Field



Measurement Certificate

Name of the course EASTVIEW Distance 5km

Location (state) MN (city) APPLE VALLEY

Type of course: road race calibration track Configuration: COMPLEX OF DIFFERENT LOOPS

Type of surface: paved 99 % dirt _____ % gravel _____ % grass _____ % track 1 %

Elevation (meters above sea level) Start 287 Finish 287 Highest 302 Lowest 289

Straight line distance between start & finish 3m Drop 0 m/km Separation .1 %

Measured by (name, address, phone & e-mail) DWIGHT PEACH/6249 CENTURY BLVD/BROOKLYN PARK, MN 55429
763 561 8409/ PEACH9688@COMCAST.NET

Race contact (name, address & phone) TOM BEACH/952 484 6272/TOM.BEACH@DISTRICT196.ORG

Measuring Methods: bicycle steel tape electronic distance meter

Number of measurements of entire course: Two Date(s) when course measured: 9.17.10

Race date: 5.7.11 Course certification effective date: 9.25.10

Replaces: _____ (if applicable) Certification code: MN.10044.RR

Notice to Race Director
Use this Certification Code in *all* public
announcements relating to your race.

Be It Officially Noted That

Based on examination of data provided by the above named measurer, the course described above and in the map attached is hereby certified as reasonably accurate in measurement according to the standards adopted by the Road Running Technical Council. If *any* changes are made to the course, this certification becomes void, and the course must then be recertified.

Validation of Course — In the event a National Open Record is set on this course, or at the discretion of USA Track & Field, a validation remeasurement may be required to be performed by a member of the Road Running Technical Council. If such a remeasurement shows the course to be short, then all pending records will be rejected and the course certification will be cancelled.

This certification expires on December 31 in the year 2020

AS NATIONALLY CERTIFIED BY:

RICK RECKER

Date: 9.25.10

Rick Recker - USATF Certifier

19 S. 1st St. #2203, Minneapolis, MN 55401, 612 375 0805, rick_recker@hotmail.com

MN10044RR