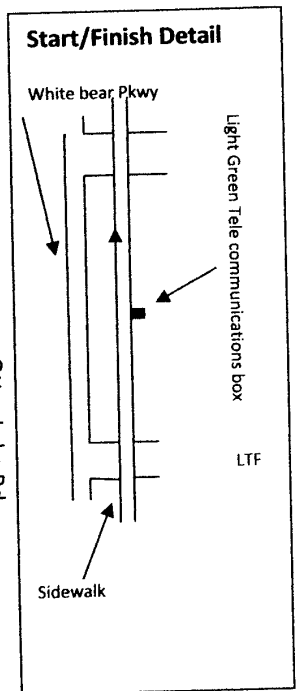
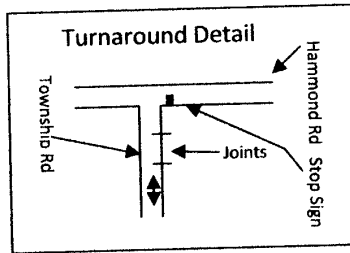
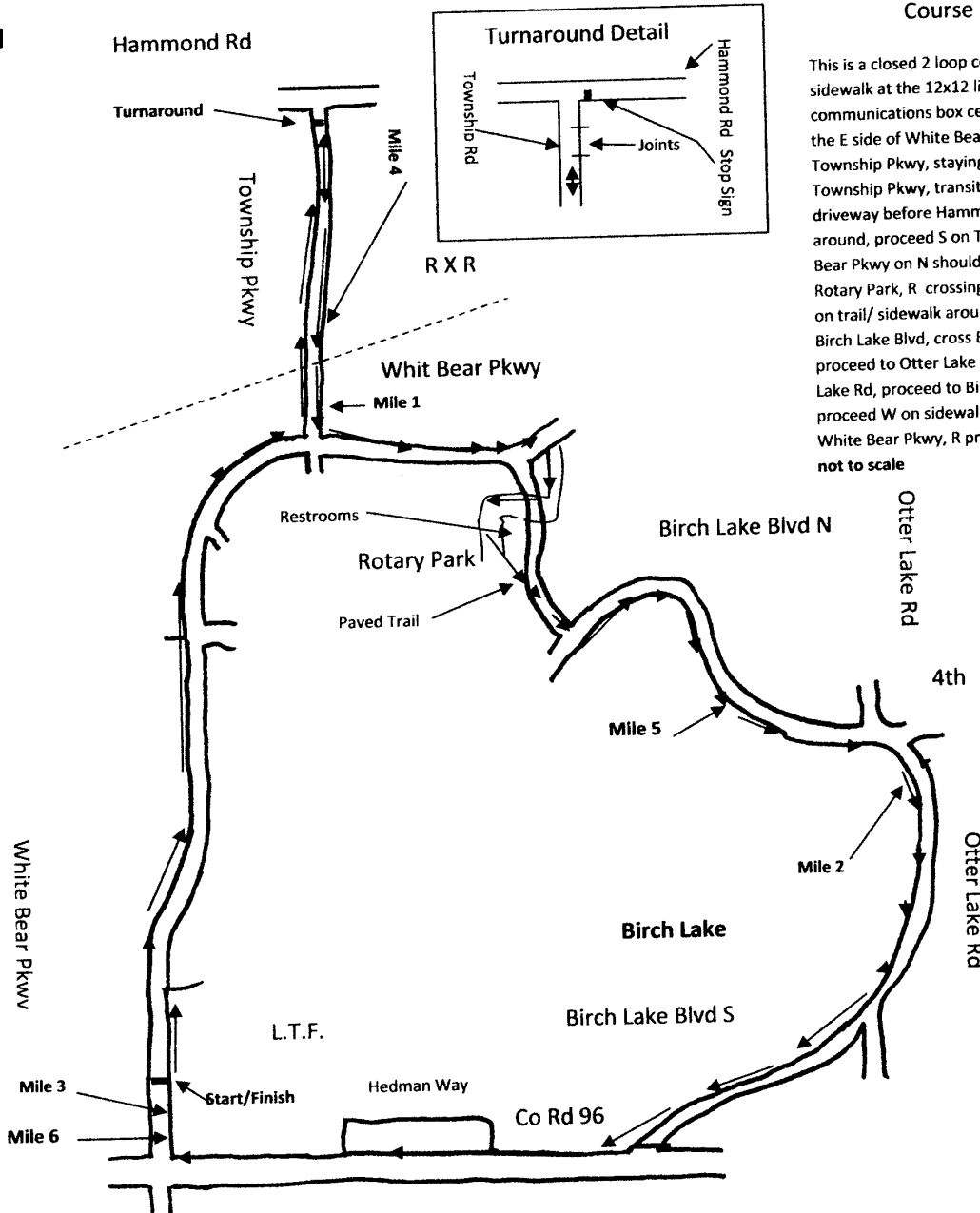


↑
N

Pine Tree 10K

Course Description

This is a closed 2 loop course start/finish on the sidewalk at the 12x12 light green Tele communications box center of L.T.F. parking lot on the E side of White Bear Pkwy, proceed N to Township Pkwy, staying on sidewalk L on side walk at Township Pkwy, transition to the road at the last driveway before Hammond Rd proceed to turn around, proceed S on Township Pkwy, L at White Bear Pkwy on N shoulder, proceed to crosswalk at Rotary Park, R crossing White Bear Pkwy proceed S on trail/ sidewalk around restrooms back on trail to Birch Lake Blvd, cross Birch Lake Blvd L to sidewalk, proceed to Otter Lake Rd, R on SW shoulder of Otter Lake Rd, proceed to Birch Lake Blvd SW to Co Rd 96, proceed W on sidewalk on the N side of Co RD 96 to White Bear Pkwy, R proceed N to start/finish **Map not to scale**



- Start/Finish:** on the sidewalk at the 12 x 12 light green Tele Communications Box center of LTF parking lot
Turnaround: 2nd joint in curb S of stop sign at intersection of Township Rd and White Bear Pkwy on Township Pkwy
1 Mile: 13 joints in curb N of the street sign for Township Rd and White Bear Pkwy on Township Pkwy
2 Mile: 25ft S of the post for mail box 4680 on Otter Lake Rd
3 Mile: 15 ft N of the entrance to the offices at 4720 White Bear Pkwy on the Sidewalk
4 Mile: 29 ½ joints in curb N of Rail Road Tracks on Township Rd
5 Mile: 2ft S of flag pole at 4720 Otter Lake Rd
6 Mile: 11th post S of the N edge of the wooden fence N of the N entrance to Bremer Bank parking lot on the sidewalk of White Bear Pkwy

Course was measured following the shortest possible route Splits marked in white paint

900 ————— 900

Certification Number → MN10002GAN

Effective → 5/20/2010 to 12/31/2020

City → White Bev Lake, MN



Road Running Technical Council
USA Track & Field
Measurement Certificate

recognized by



Name of the course Pine Tree 10K Distance 10K
Location (state) Minnesota (city) White Bev Lake
Type of course: road race ☒ calibration ☐ track ☐ Configuration: Double Loop
Type of surface: paved 100 % dirt % gravel % grass % track %
Elevation(meters above sea level) Start 276 Finish 276 Highest 286 Lowest 276
Straight line distance between start & finish 0 Drop 0 m/km Separation 0 %
Measured by (name, address, phone, & email) Dwight Peach, 6249 Century BLVD., Brooklyn Park, MN
763-561-8409, peach9688@comcast.net
Race contact (name, address, & phone) Paul Smith (pps1951@msn.com) c/o Dwight Peach

Measuring Methods: bicycle ☒ steel tape ☐ electronic distance meter ☐

Number of measurements of entire course: 2 Date(s) when course measured: May 14, 2010

Race date: August 8, 2010 Course certification effective date: May 20, 2010

Certification code: MN10002GAN

Replaces N/A (if applicable)

Notice to Race Director
Use this Certification Code in *all* public
Announcements relating to your race.

Be It Officially Noted That

Based on examination of data provided by the above named measurer, the course described above and in the map attached is hereby certified as reasonably accurate in measurement according to the standards adopted by the Road Running Technical Council. If *any* changes are made to the course, this certification becomes void, and the course must then be recertified.
Validation of Course — In the event a National Open Record is set on this course, or at the discretion of USA Track & Field, a validation remeasurement may be required to be performed by a member of the Road Running Technical Council. If such a remeasurement shows the course to be short, then all pending records will be rejected and the course certification will be cancelled.

This certification expires on December 31, 2020

AS NATIONALLY CERTIFIED BY:

Gene A. Newman

Date: May 20, 2010

Gene A. Newman — USATF/RRTC National Certifier & RRTC Chairman/Course Registrar
920 N. Night Heron Drive, Green Valley, AZ 85614 (520-904-7805) newmangc@cox.net

MN10002GAN