

06151, 2003
MN-09 071:PR

Start: E Lk Harriet Pky 25.6 m S of lamp post at concrete fishing/viewing stand, which is about 650 m (0.4 mi) N of W Mhaha Pky and 265 m (0.16 mi) S of W 43rd St.

Mi 1: W Lk Harriet Pky N drain grate across from first parking zone S of Wm Berry Pky.

Mi 2: W Lk Harriet Pky lamp post at Sheridan Ave S.

Mj 3: W Mhaha Pky at big wooden sign "Minnehaha Parkway" on NE corner with 50th St W.

Mi 4: W Mhaha Pky eastbound 1 M W of lamp post opposite 311.

Mi 5: E Mhaha Pky sidewalk at 549.

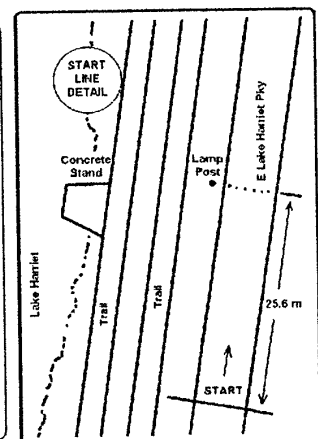
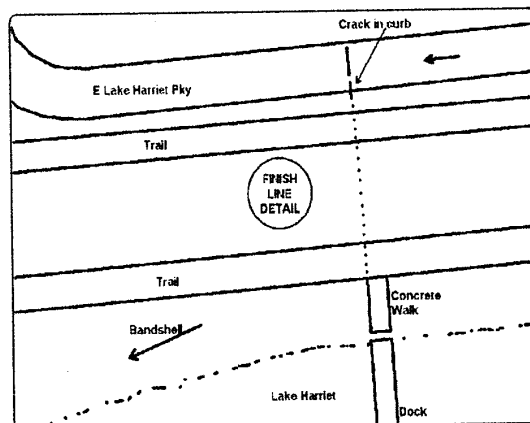
Mi 6: E Mhaha Pky sidewalk at 1100.

Mi 7: E Mhaha Pky center of W-most pier supporting I-35W.

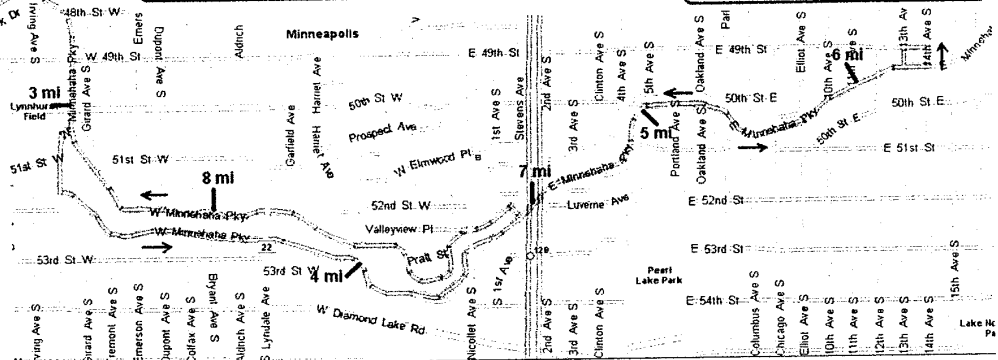
Mi 8: W Mhaha Pky westbound 5 m W of sidewalk at 908.

Mi 9: E Harriet Pky 1 m N of 4th lamp post N of W Mhaha Pky

Finish: E Harriet Pky crack in S curb even with W edge of concrete walk to/from dock. Shared w Half Marathon.



Measured Oct 24, 2009
Don Wright
651 770 3728
www.donwright.com/rms
don@donwright.com



CERTIFICATE EFFECTIVE FROM 10.30.9 TO 12.31.19



Road Running Technical Council
USA Track & Field
Measurement Certificate



Name of the course MONSTER Distance 10M
Location (state) MN (city) MINNEAPOLIS
Type of course: road race ☒ calibration ☐ track ☐ Configuration: COMPLEX OF DIFFERENT LOOPS
Type of surface: paved 100 % dirt % gravel % grass % track %
Elevation (meters above sea level) Start 259 Finish 259 Highest 263 Lowest 252
Straight line distance between start & finish 953m Drop 0 m/km Separation 5.9 %
Measured by (name, address, phone & e-mail) DON WRIGHT / 2069 LAKE ELMO AV. N. / LAKE ELMO, MN 55042
651 770 3728
Race contact (name, address & phone) CALEB OLSEN / 1170 15TH AV. S.E. #307 / MINNEAPOLIS, MN 55414
612 968 9110
Measuring Methods: bicycle ☒ steel tape ☐ electronic distance meter ☐
Number of measurements of entire course: Two Date(s) when course measured: 10.24.9
Race date: 10.31.9 Course certification effective date: 10.30.9
Replaces: (if applicable) Certification code: MN.09071.RR

Notice to Race Director
Use this Certification Code in *all* public
announcements relating to your race.

Be It Officially Noted That

Based on examination of data provided by the above named measurer, the course described above and in the map attached is hereby certified as reasonably accurate in measurement according to the standards adopted by the Road Running Technical Council. If *any* changes are made to the course, this certification becomes void, and the course must then be recertified.

Validation of Course — In the event a National Open Record is set on this course, or at the discretion of USA Track & Field, a validation remeasurement may be required to be performed by a member of the Road Running Technical Council. If such a remeasurement shows the course to be short, then all pending records will be rejected and the course certification will be cancelled.

This certification expires on December 31 in the year **2019**

AS NATIONALLY CERTIFIED BY:

Rick Recker

Date: 10.30.9

Rick Recker - USATF Certifier

19 S. 1st St. #2203, Minneapolis, MN 55401, 612 375 0805, rick_recker@hotmail.com

MN 09071.RR