

TC 10K  
MN.O9000.RR

Course description: Runners use with traffic lanes for entire course. Start on John Ireland at S end of bridge over 94, continue S/W on Summit to TA at Pascal, return W/N to finish on John Ireland just N of 12th St.

Splits - marked in white paint on curb

Start: 5 m N of S edge of wrought iron fence on bridge over 94.

Mile 1: Wedge of driveway for 465 Summit Ave

Mile 2: 3 m W of W edge of driveway for 955 Summit

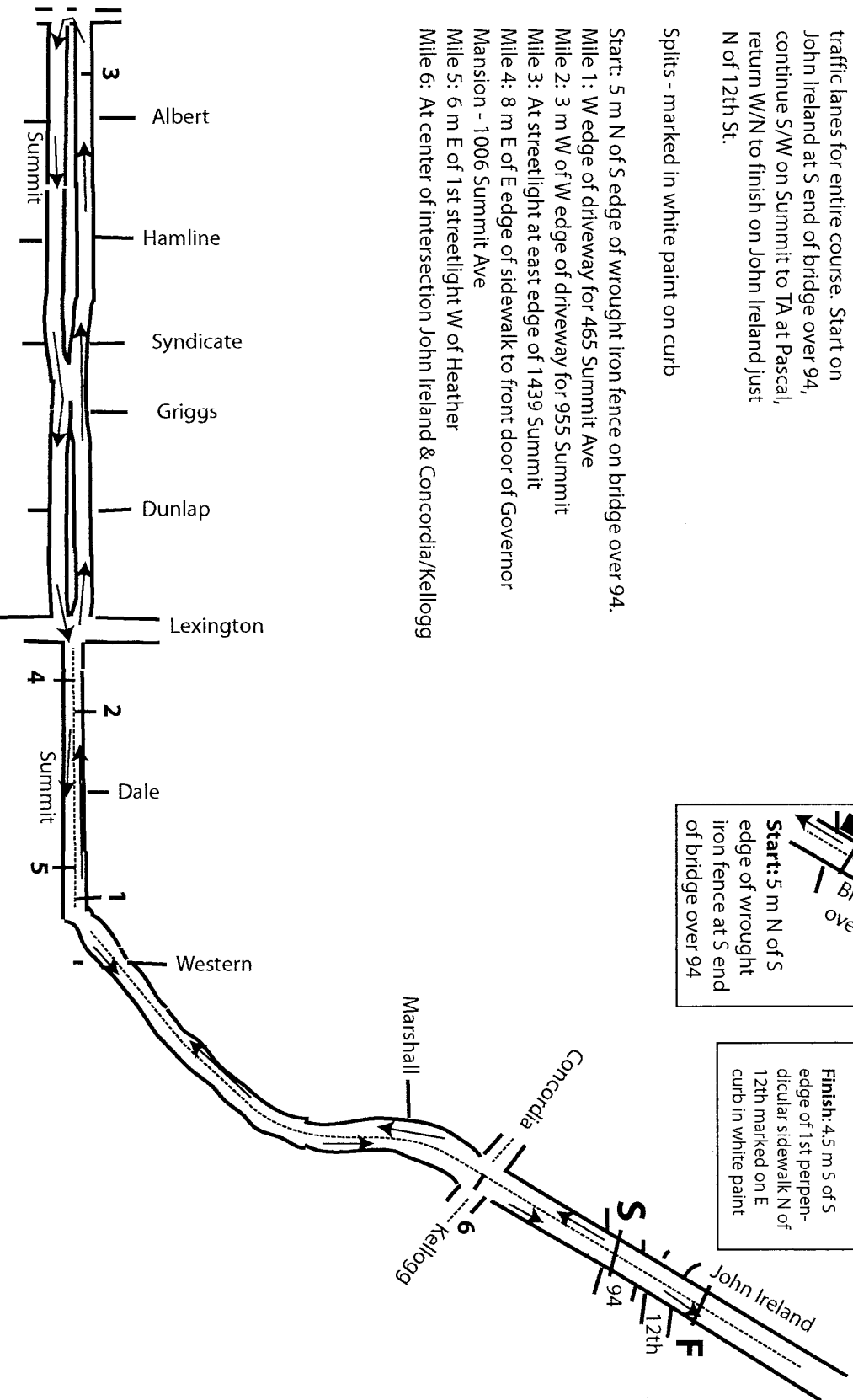
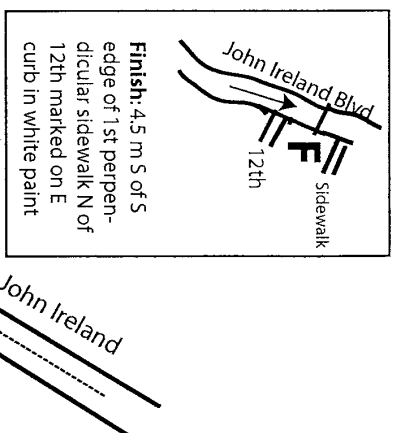
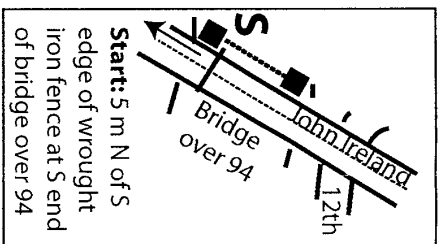
**Mile 3:** At streetlight at east edge of 1439 Summit

Mile 4: 8 m E of E edge of sidewalk to front door of Governor

Mansion - 1006 Summit Ave

Mile 5: 6 m E of 1st streetlight W of Heather

Mile 6: At center of intersection John Ireland & Concordia/Kellogg



GRANTUATE EFFECTIVE FROM 9.16.9 TO 12.31.19



Road Running Technical Council  
USA Track & Field  
**Measurement Certificate**

recognized by



Name of the course Tcm Distance 10km  
Location (state) MN (city) ST. PAUL  
Type of course: road race ☒ calibration ☐ track ☐ Configuration: OUT/BACK  
Type of surface: paved 100 % dirt      % gravel      % grass      % track      %  
Elevation (meters above sea level) Start 256 Finish 256 Highest 296 Lowest 256  
Straight line distance between start & finish 80m Drop 0 m/km Separation .8 %  
Measured by (name, address, phone & e-mail) BARB LEININGER / 901 N. 3RD ST. #414 / MINNEAPOLIS, MN 55401  
612 644 8185 / BARB@RUNNINGVENTURES.COM  
Race contact (name, address & phone) BRIAN MASTEL / 4050 OLSON HWY / 763 287 3888 / MINNEAPOLIS MN 55422

Measuring Methods: bicycle ☒ steel tape ☐ electronic distance meter ☐

Number of measurements of entire course: Two Date(s) when course measured: 8.31.9

Race date: 10.3.9 Course certification effective date: 9.16.9

Replaces:      (if applicable)

Certification code: MN.09066.RR

Notice to Race Director  
Use this Certification Code in *all* public  
announcements relating to your race.

### Be It Officially Noted That

Based on examination of data provided by the above named measurer, the course described above and in the map attached is hereby certified as reasonably accurate in measurement according to the standards adopted by the Road Running Technical Council. If *any* changes are made to the course, this certification becomes void, and the course must then be recertified.

**Validation of Course** — In the event a National Open Record is set on this course, or at the discretion of USA Track & Field, a validation remeasurement may be required to be performed by a member of the Road Running Technical Council. If such a remeasurement shows the course to be short, then all pending records will be rejected and the course certification will be cancelled.

This certification expires on December 31 in the year **2019**

AS NATIONALLY CERTIFIED BY:

Rick Recker

Date: 9.16.9

Rick Recker - USATF Certifier

19 S. 1st St. #2203, Minneapolis, MN 55401, rick\_recker@hotmail.com

MN09066RR