

Joint Jaunt 10K MN-09055-RR

Course Description: The race is run counter clockwise on Lake Harriet Pkwy using the low road two loops.

START: W lake Harriet Pkwy 7 ft 3in N of 12th joint from side walk at N entrance to band shell parking lot

Mile 1: 26 ft N of storm drain at Russell Ave S

Mile 2: 3 ½ joints SW of concrete fishing pier

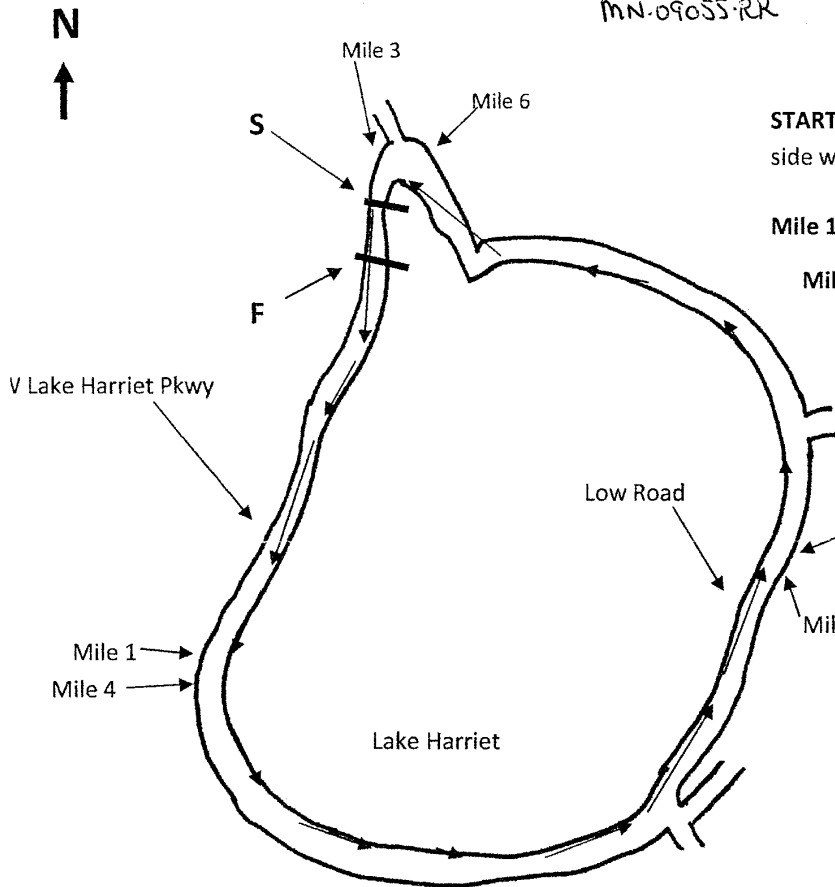
Mile 3: 15 ft N of 1 st storm drain SW of William Berry Pkwy on Lk Harriet Pkwy

Mile 4: 12 ft N of one way sign at Sheridan

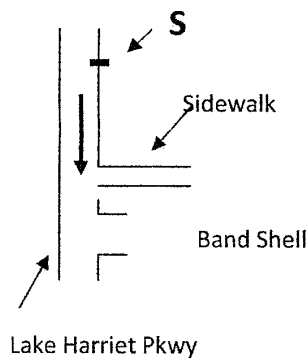
Mile 5: 23 ft SW of 8th street light on low road

Mile 6: 6 joints S of William Berry Pkwy


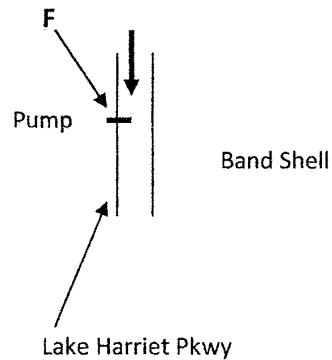
Finish: Joint in line with hand water pump across from band shell



START DETAIL



FINISH DETAIL



CERTIFICATE EFFECTIVE DATE 8.11.9 To 12.31.19

Splits in white paint. Course measured on the shortest route with full access to the road.



Road Running Technical Council
USA Track & Field
Measurement Certificate

recognized by



Name of the course JOINT JAUNT Distance 10km
Location (state) MN (city) MINNEAPOLIS
Type of course: road race ☒ calibration ☐ track ☐ Configuration: LOOP x 2
Type of surface: paved 100 % dirt % gravel % grass % track %
Elevation (meters above sea level) Start 250 Finish 247 Highest 268 Lowest 244
Straight line distance between start & finish 160m Drop .3 m/km Separation 1.6 %
Measured by (name, address, phone & e-mail) DWIGHT PEACH / 6249 CENTURY BLVD / BROOKLYN PARK, MN 55429
763/561/8409 - PEACH@COMCAST.NET
Race contact (name, address & phone) MARY ANDERSON / 4047 CAMBERWELL DR / EAGAN, MN 55123
651 688 9143
Measuring Methods: bicycle ☒ steel tape ☐ electronic distance meter ☐
Number of measurements of entire course: TWO Date(s) when course measured: 7-19-9
Race date: 8-15-9 Course certification effective date: 8-11-9
Replaces: (if applicable) Certification code: MN-09055-RR

Notice to Race Director
Use this Certification Code in *all* public
announcements relating to your race.

Be It Officially Noted That

Based on examination of data provided by the above named measurer, the course described above and in the map attached is hereby certified as reasonably accurate in measurement according to the standards adopted by the Road Running Technical Council. If *any* changes are made to the course, this certification becomes void, and the course must then be recertified.

Validation of Course — In the event a National Open Record is set on this course, or at the discretion of USA Track & Field, a validation remeasurement may be required to be performed by a member of the Road Running Technical Council. If such a remeasurement shows the course to be short, then all pending records will be rejected and the course certification will be cancelled.

This certification expires on December 31 in the year **2019**

AS NATIONALLY CERTIFIED BY:

Rick Recker

Date: 8-11-9

Rick Recker – USATF/RRTC National Certifier

19 S. 1st St. #2203, Minneapolis, MN 55401, 612 375 0805, rick_recker@hotmail.com

MN09055RR