

# **Joint Jaunt 5K** MN.09.054.RR

**Course Description:** The race is run counter clockwise on Lake Harriet Pkwy using the low road.

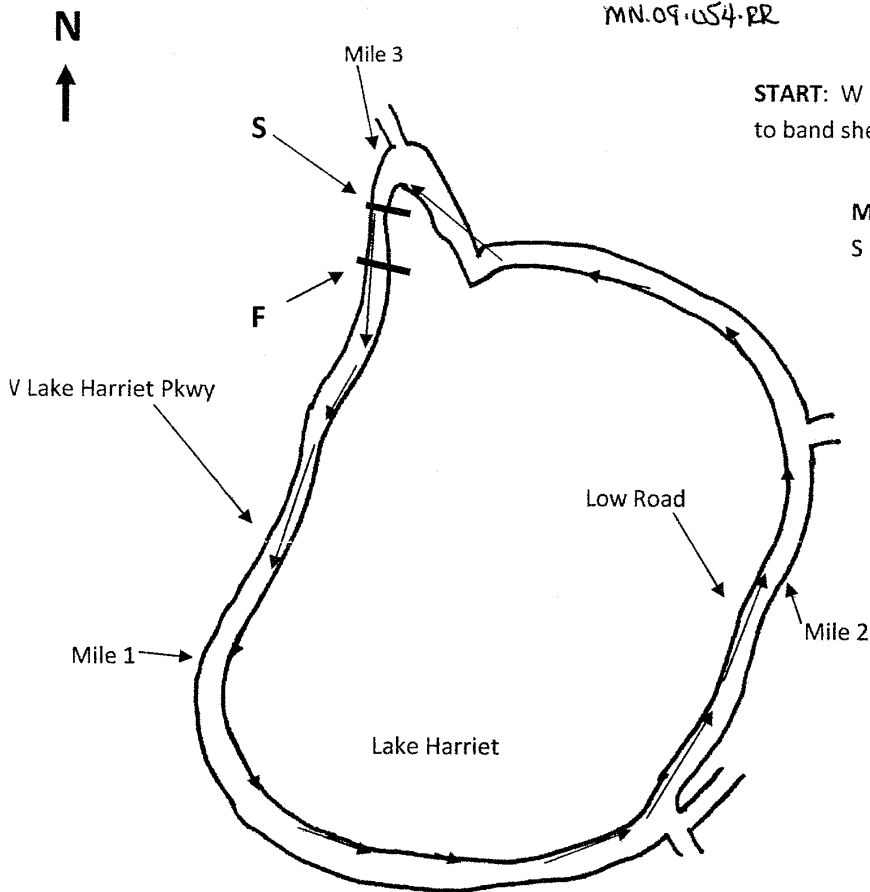
**START:** W lake Harriet Pkwy S edge of curb at N entrance to band shell parking lot.

**Mile 1:** 13 ft N of first retaining wall wood timber S of Russell Ave S

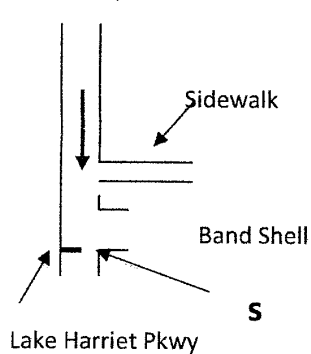
**Mile 2:** 132 ft SW of 10 th light from W Minnehaha Pkwy on low Rd

**Mile 3:** 5 joints N of first light on Lk Harriet Pkwy of N entrance to Band Shell


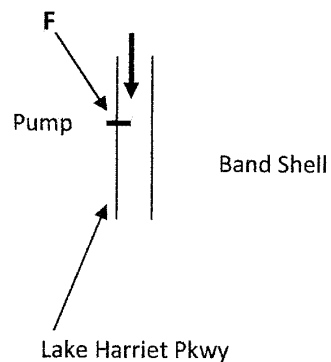
**Finish:** Joint in line with hand water pump across from band shell



## **START DETAIL**



## **FINISH DETAIL**



CERTIFICATE EFFECTIVE FROM 8-11-9 TO 12-31-19

Splits in orange paint. Course measured on the shortest route with full access to the road.



Road Running Technical Council  
USA Track & Field  
**Measurement Certificate**



Name of the course JOINT JAUNT Distance 5km  
Location (state) MN (city) MINNEAPOLIS  
Type of course: road race ☒ calibration ☐ track ☐ Configuration: LOOP  
Type of surface: paved 100 % dirt        % gravel        % grass        % track        %  
Elevation (meters above sea level) Start 247 Finish 247 Highest 268 Lowest 244  
Straight line distance between start & finish 80m Drop 0 m/km Separation 1.6 %  
Measured by (name, address, phone & e-mail) DWIGHT PEACH / 6249 CENTURY BLVD / BROOKLYN PARK, MN 55429  
763 561 8409 / PEACH9688@COMCAST.NET  
Race contact (name, address & phone) MARY ANDERSON / 4647 CAMBERWELL DR / EAGAN, MN 55123  
651 688 9143  
Measuring Methods: bicycle ☒ steel tape ☐ electronic distance meter ☐  
Number of measurements of entire course: TWO Date(s) when course measured: 7-19-9  
Race date: 8-15-9 Course certification effective date: 8-11-9  
Replaces:        (if applicable) Certification code: MN-09054-RR

Notice to Race Director  
Use this Certification Code in *all* public  
announcements relating to your race.

***Be It Officially Noted That***

Based on examination of data provided by the above named measurer, the course described above and in the map attached is hereby certified as reasonably accurate in measurement according to the standards adopted by the Road Running Technical Council. If *any* changes are made to the course, this certification becomes void, and the course must then be recertified.

**Validation of Course** — In the event a National Open Record is set on this course, or at the discretion of USA Track & Field, a validation remeasurement may be required to be performed by a member of the Road Running Technical Council. If such a remeasurement shows the course to be short, then all pending records will be rejected and the course certification will be cancelled.

***This certification expires on December 31 in the year***

**2019**

**AS NATIONALLY CERTIFIED BY:**

Rick Recker

Date: 8-11-9

Rick Recker – USATF/RRTC National Certifier

19 S. 1st St. #2203, Minneapolis, MN 55401, 612 375 0805, rick\_recker@hotmail.com

MN09054RR