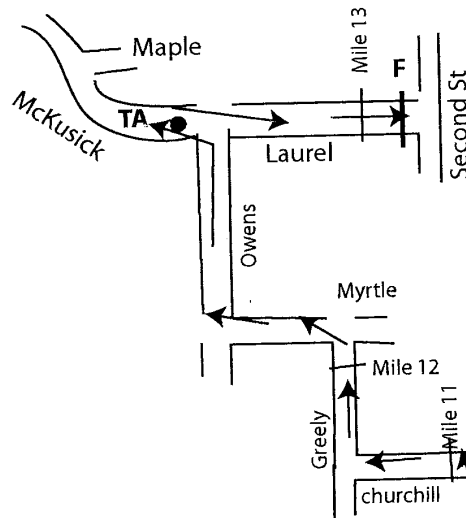
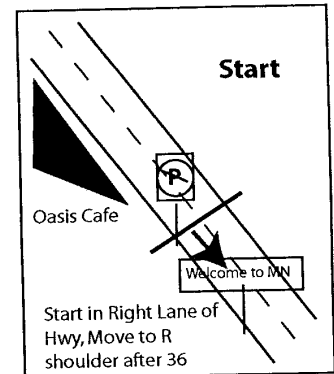
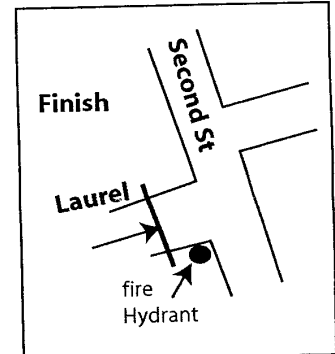
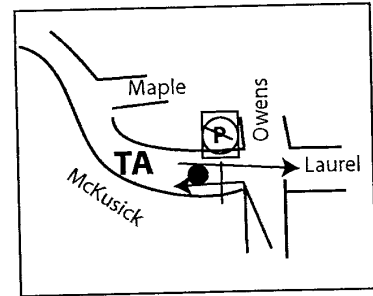


# Stillwater Half Marathon MN-09020-RR



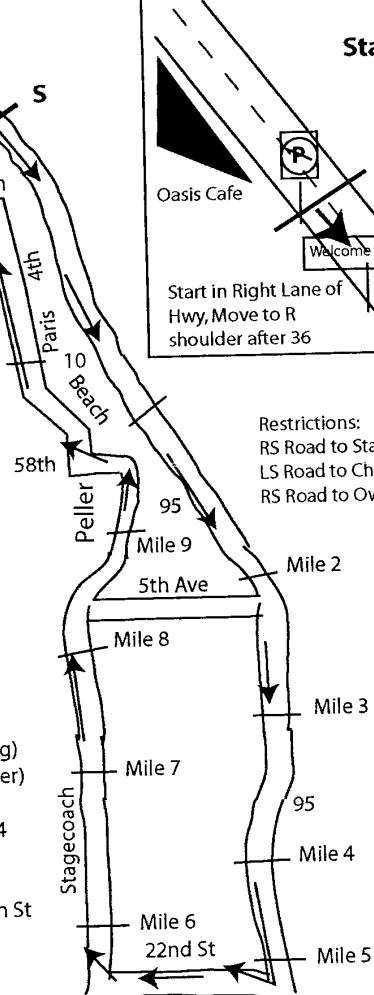
**Course Description:** Start on Hwy 95 south of downtown, continue to W on 22nd St, N on Stagecoach TR, W on 58th to N on Peller to N on Beach, becomes Paris and then 4th Ave, W on Burlington, to N on 6th Ave to W on Churchill to N on Greely to W on Myrtle to N on Owens to W on McKusick, continue to TA and return E on McKusick which becomes Laurel to finish on Laurel just before Second St.

## Mark

Start At 1st No parking sign N of Welcome to MN sign on 95 just S of Oasis diner

- 1 On 95 56m N of 1st electric pole N of 59th St
- 2 On 95 15m N of 6th Ave triangle curb
- 3 On 95 At S edge of sewer grate 11m S of 5th Ave S
- 4 On 95 9m S of gate to St. Croix Savannah (2 m S of Survey marker Sign)
- 5 On 95 12m N of N edge of 22nd St
- 6 On Stagecoach 55m N of drive for 2490 stagecoach (across from Periwinkle St)
- 7 On Stagecoach even with 1st home N of 34th St (60m S of drive to shed)
- 8 On Stagecoach 35m S of "Begin Speed Limit 40 1/5 mile" sign (near new building)
- 9 On Stagecoach 4m S of N edge of drive to school bus yd (across from water tower)
- 10 On Beach Rd 20m S of S edge of drive for 6188 Beach Rd(Valley Floral)
- 11 On Churchill E edge of driveway cutout for building with "Charlsen" sign at 114
- 12 On Greely 3m N of sidewalk to "Just for Me" spa at 110 (Just north of Ramsey)
- TA On McKusick 3 m W of 1st No parkingt sign on S side of street W of Owens
- 13 On Laurel 3 m W of W edge of sidewalk for house at SE corner of Laurel and 4th St

Finish On Laurel 8 m W of fire hydrant at SW corner of Laurel and Second St



Restrictions:  
RS Road to Stagecoach  
LS Road to Churchill  
RS Road to Owens

CERTIFICATION EFFECTIVE DATE 5-15-9 TO 12-31-19



Road Running Technical Council  
USA Track & Field  
**Measurement Certificate**



Name of the course STILLWATER Distance 1/2 MARATHON  
Location (state) MN (city) STILLWATER  
Type of course: road race ☒ calibration ☐ track ☐ Configuration: LOOP  
Type of surface: paved 100 % dirt        % gravel        % grass        % track        %  
Elevation (meters above sea level) Start 210 Finish 255 Highest 279 Lowest 203  
Straight line distance between start & finish 1368m Drop -2.1 m/km Separation 6.5 %  
Measured by (name, address, phone & e-mail) BARB LEININGER / 901 N. 3RD ST. #414 / MINNEAPOLIS, MN 55401  
612 644 8185  
Race contact (name, address & phone) DAVE ECKBERG / 423 MAIN ST. / STILLWATER, MN 55082 / 651 253 3294

Measuring Methods: bicycle ☒ steel tape ☐ electronic distance meter ☐

Number of measurements of entire course: Two Date(s) when course measured: 4/30, 5/3, 5/9

Race date: 5-24-9 Course certification effective date: 5-15-9

Replaces:        (if applicable)

Certification code: MN-09020-RR

Notice to Race Director  
Use this Certification Code in *all* public  
announcements relating to your race.

### Be It Officially Noted That

Based on examination of data provided by the above named measurer, the course described above and in the map attached is hereby certified as reasonably accurate in measurement according to the standards adopted by the Road Running Technical Council. If *any* changes are made to the course, this certification becomes void, and the course must then be recertified.

**Validation of Course** — In the event a National Open Record is set on this course, or at the discretion of USA Track & Field, a validation remeasurement may be required to be performed by a member of the Road Running Technical Council. If such a remeasurement shows the course to be short, then all pending records will be rejected and the course certification will be cancelled.

This certification expires on December 31 in the year **2019**

AS NATIONALLY CERTIFIED BY:

Rick Recker

Date: 5-15-9

Rick Recker – USATF/RRTC National Certifier

19 S. 1st St. #2203, Minneapolis, MN 55401, 612 375 0805, rick\_recker@hotmail.com

MN09020RR