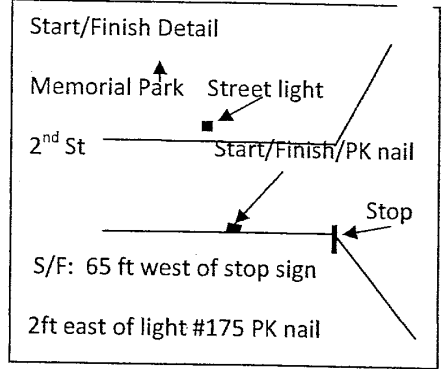
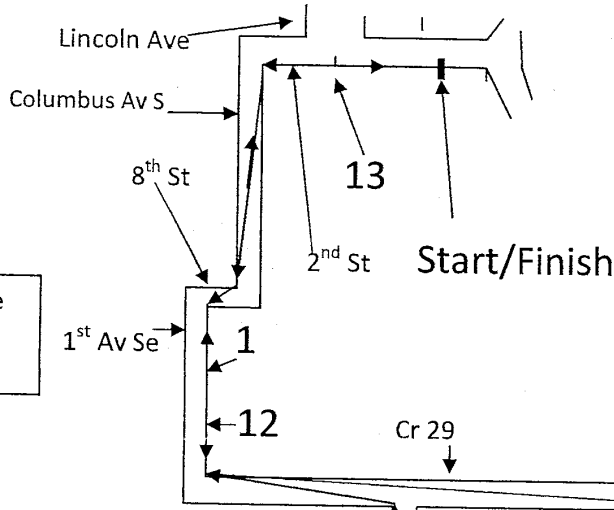




2009 New Prague
Half Marathon



Start: PK nail 65ft w of stop sign on 2nd St SE at Memorial Park

Mile: 1 On 1st Ave SE 14ft S of 30mph sign facing S near Cr 29

Mile: 2 On Cr 29 71ft E of ninth power pole E of 10th Ave SE

Mile: 3 On Cr29 91ft E of power pole # 331

Mile: 4 On LeSueur Ave/Cr29 at the center of intersection of 45th St W

Mile: 5 On leSueur Ave/Cr29 20ft S of green phone box LSA4

Mile: 6 On LeSueur Ave/Cr29 S of 30ft S of orange fiber optic cable sign

Mile: 7 On Cr28 76ft W of blue house sign #6468

Mile: 8 On CR28 at Sanborn Dr

Mile: 9 On Cr144 54ft N of blue house sign #31506

Mile: 10 On Cr144 33ft N of Pine Grove Ln street sign

Mile: 11 On Cr144 45ft N of blue house sign #2086

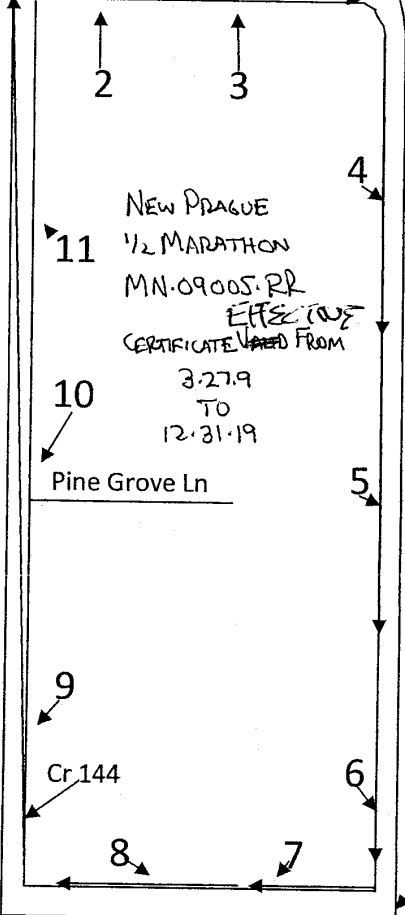
Mile: 12 On 1st Ave SE 18 curb joints N of Cr29

Mile: 13 On 2nd Ave SE at center of intersection of Lincoln Ave SE

Finish: Same as start

Runners may use entire road for shortest possible route.

Mile splits are marked in white paint.



Course Description:

Start W on 2nd St go S

On Columbus go W on 8th

Go S on 1st go E on Cr 29

Go S on Lesueur/Cr 29 W

on Cr 28 go N on Cr 144

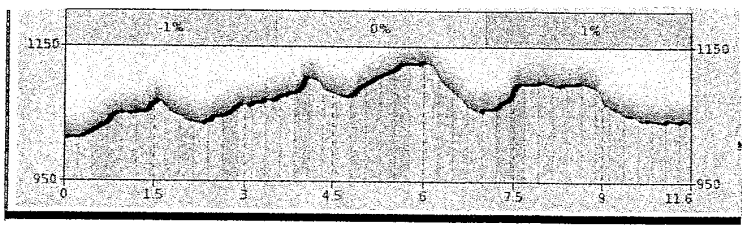
go W on Cr 29 go N on 1st

go E on 8th go N on

Columbus go E on 2nd

To finish

NEW PRAGUE
1/2 MARATHON
MN-09005.RR
EFFECTIVE
CERTIFICATE VALID FROM
3-27-19
TO
12-31-19





Road Running Technical Council
USA Track & Field
Measurement Certificate

recognized by



Name of the course NEW PRAGUE Distance 1/2 MARATHON
 Location (state) MN (city) NEW PRAGUE
 Type of course: road race calibration track Configuration: KEYHOLE
 Type of surface: paved 100 % dirt _____ % gravel _____ % grass _____ % track _____ %
 Elevation (meters above sea level) Start 320 Finish 320 Highest 351 Lowest 298
 Straight line distance between start & finish ∅ Drop ∅ m/km Separation ∅ %
 Measured by (name, address, phone & e-mail) DWIGHT PEACH/6249 CENTURY BLVD/BROOKLYN PARK, MN 55429
763 561 8409/ PEACH9688@COMCAST.NET
 Race contact (name, address & phone) MARY ANDERSON/4047 CAMBERWELL DR/EAGAN, MN 55123
651 688 9143
 Measuring Methods: bicycle steel tape electronic distance meter
 Number of measurements of entire course: Two Date(s) when course measured: 3-19-9
 Race date: 5-9-9 Course certification effective date: 3-27-9
 Replaces: _____ (if applicable) Certification code: MN-09005-RR

Notice to Race Director
Use this Certification Code in *all* public
announcements relating to your race.

Be It Officially Noted That

Based on examination of data provided by the above named measurer, the course described above and in the map attached is hereby certified as reasonably accurate in measurement according to the standards adopted by the Road Running Technical Council. If *any* changes are made to the course, this certification becomes void, and the course must then be recertified.

Validation of Course — In the event a National Open Record is set on this course, or at the discretion of USA Track & Field, a validation remeasurement may be required to be performed by a member of the Road Running Technical Council. If such a remeasurement shows the course to be short, then all pending records will be rejected and the course certification will be cancelled.

This certification expires on December 31 in the year 2019

AS NATIONALLY CERTIFIED BY:

RICK RECKER

Date: 3-27-9

Rick Recker – USATF/RRTC National Certifier

19 S. 1st St. #2203, Minneapolis, MN 55401, 612 375 0805, rick_recker@hotmail.com

MN 09005 RR