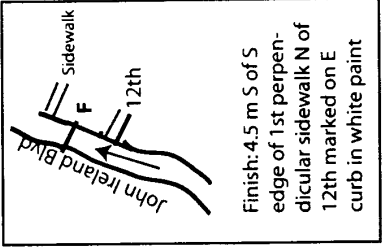
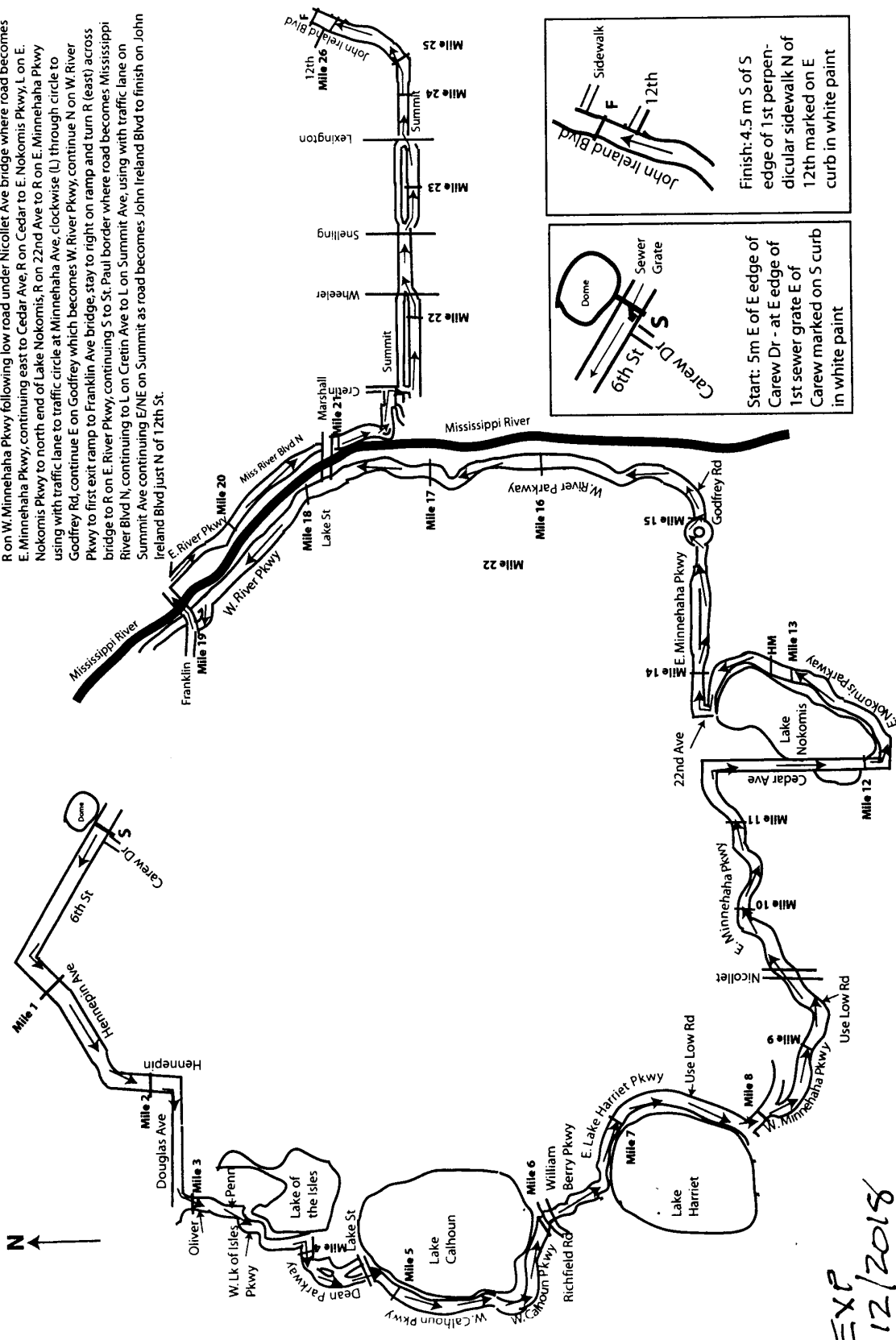


MN08100JRG

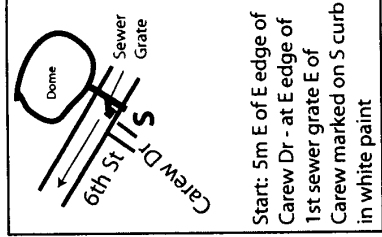
Twin Cities Marathon

Twin Cities Marathon Course Description

Start on 6th St, proceed NW on 6th to Hennepin, Lon Hennepin to Douglas, R on Douglas to Oliver, R on Oliver, continuing as Oliver becomes Penn to R on W. Lake of Isles Parkway, R on Dean Pkwy, continue to follow with traffic lane of Dean to W. Calhoun Pkwy, cross to William Berry Pkwy at Richfield Rd, follow E. Lake Harriet Pkwy using low road around Lake Harriet to R on W. Minnehaha Pkwy following low road under Nicollet Ave bridge where road becomes E. Minnehaha Pkwy, continuing east to Cedar Ave, R on Cedar to E. Nokomis Pkwy, L on E. Nokomis Pkwy to north end of Lake Nokomis, R on 22nd Ave to R on E. Minnehaha Pkwy using with traffic lane to traffic circle at Minnehaha Ave, clockwise (L) through circle to Godfrey Rd, continue E on Godfrey which becomes W. River Pkwy, continue N on W. River Pkwy to first exit ramp to Franklin Ave bridge, stay to right on ramp and turn R (east) across bridge to R on E. River Pkwy, continuing S to St. Paul border where road becomes Mississippi River Blvd N, continuing to L on Cretin Ave to L on Summit Ave, using with traffic lane on Summit Ave continuing E/NE on Summit as road becomes John Ireland Blvd to finish on John Ireland Blvd just N of 12th St.



Finish: 4.5 m S of S edge of 1st perpendicular sidewalk N of 12th marked on E curb in white paint



Start: 5m E of E edge of Carew Dr - at E edge of 1st sewer grate E of Carew marked on S curb in white paint

EXP 12/2018

Twin Cities Marathon Course Description

Start on 6th St, proceed NW on 6th to Hennepin, Lon Hennepin to Douglas, R on Douglas to Oliver, R on Oliver, continuing as Oliver becomes Penn to R on W. Lake of Isles Parkway, R on Dean Pkwy, continue to follow with traffic lane of Dean to W. Calhoun Pkwy, cross to William Berry Pkwy at Richfield Rd, follow E. Lake Harriet Pkwy using low road around Lake Harriet to R on W. Minnehaha Pkwy following low road under Nicollet Ave bridge where road becomes E. Minnehaha Pkwy, continuing east to Cedar Ave, R on Cedar to E. Nokomis Pkwy, L on E. Nokomis Pkwy to north end of Lake Nokomis, R on 22nd Ave to R on E. Minnehaha Pkwy using with traffic lane to traffic circle at Minnehaha Ave, clockwise (L) through circle to Godfrey Rd, continue E on Godfrey which becomes W. River Pkwy, continue N on W. River Pkwy to first exit ramp to Franklin Ave bridge, stay to right on ramp and turn R (east) across bridge to R on E. River Pkwy, continuing S to St. Paul border where road becomes Mississippi River Blvd N, continuing to L on Cretin Ave to L on Summit Ave, using with traffic lane on Summit Ave continuing E/NE on Summit as road becomes John Ireland Blvd to finish on John Ireland Blvd just N of 12th St.

Course Splits (marked in white paint on curb):

Start: 5 m E of E edge of Carew Dr at E edge of 1st sewer grate E of Carew
1 Mile: 11 m W of W edge of 2nd manhole W of 8th St (on N sidewalk) - across from State Theater
2 Mile: N edge of intersection of Hennepin and Groveland Terrace
3 Mile: 5 m S of electric pole across street from 1722 Oliver
5K: 90 m S of Summit on Oliver
4 Mile: 25 m past W edge of Thomas Ave on Dean Pkwy (2701 Dean Pkwy)
5 Mile: 32 m N (before) N edge of sidewalk to Lake Calhoun near middle of 3rd parking bay S of Ivy Lane
6 Mile: 1 1/2 ft S of 2nd sewer grate N of Richfield Rd
10K: at S edge of Queen on Wm Berry (top of hill)
7 Mile: at S end of curb cut for parking bay between Roseway Rd & E. Lk Harriet Blvd
8 Mile: 10m past (S) of stoplight on SW corner of 50th & Minnehaha Pkwy
9 Mile: at E edge of house for 307 W. Minnehaha Pkwy (just before Pleasant)
15K: at beginning of N curve to parallel Nicollet Ave
10 Mile: at W edge of sidewalk for 559 W Minnehaha Pkwy (just before Portland)
11 Mile: at 1612 - directly south of front door between 16th and 17th Ave
12 Mile: at S end of concrete railing on Cedar bridge over Nokomis
20K: 10 m S of stop sign at SE corner Derby & Nokomis Pkwy
13 Mile: 30 m S of streetlight at center of 3rd parking bay S of 50th St
1/2 marathon: 37 m S of N end of 2nd parking bay S of 50th St
14 Mile: at W edge of driveway on E side of 2701 E Minnehaha Pkwy (Woodlawn)
15 Mile: 5 m past street light on NE corner of traffic circle
25K: 50 m past S edge of N driveway to Dam Hill park lot
16 Mile: 5 m N of streetlight at center of parking bay S of 42nd St
17 Mile: at 2nd streetlight N of 38th St (between 38th & 34th)
18 Mile: directly opposite front door for 2800 W River Rd
30K: 10 M S of S edge of Dorman Ave (just after Lake St bridge)
19 Mile: at center of sidewalk across ramp at top of hill to Franklin Bridge
20 Mile: 16 m S of fire hydrant at St. Anthony Ave
21 Mile: 4 m S of driveway for 150 (near Dayton)
35K: lightpole just E of 2100 Summit (near Finn)
22 Mile: 1978 Summit (near Moore)
23 Mile: 1490 Summit (between Pascal & Saratoga)
24 Mile: 1006 Summit at Governor's sidewalk
40K: 610 Summit
25 Mile: 534 Summit
26 Mile: John Ireland Blvd & 94 - grate SE corner JI & Kellogg