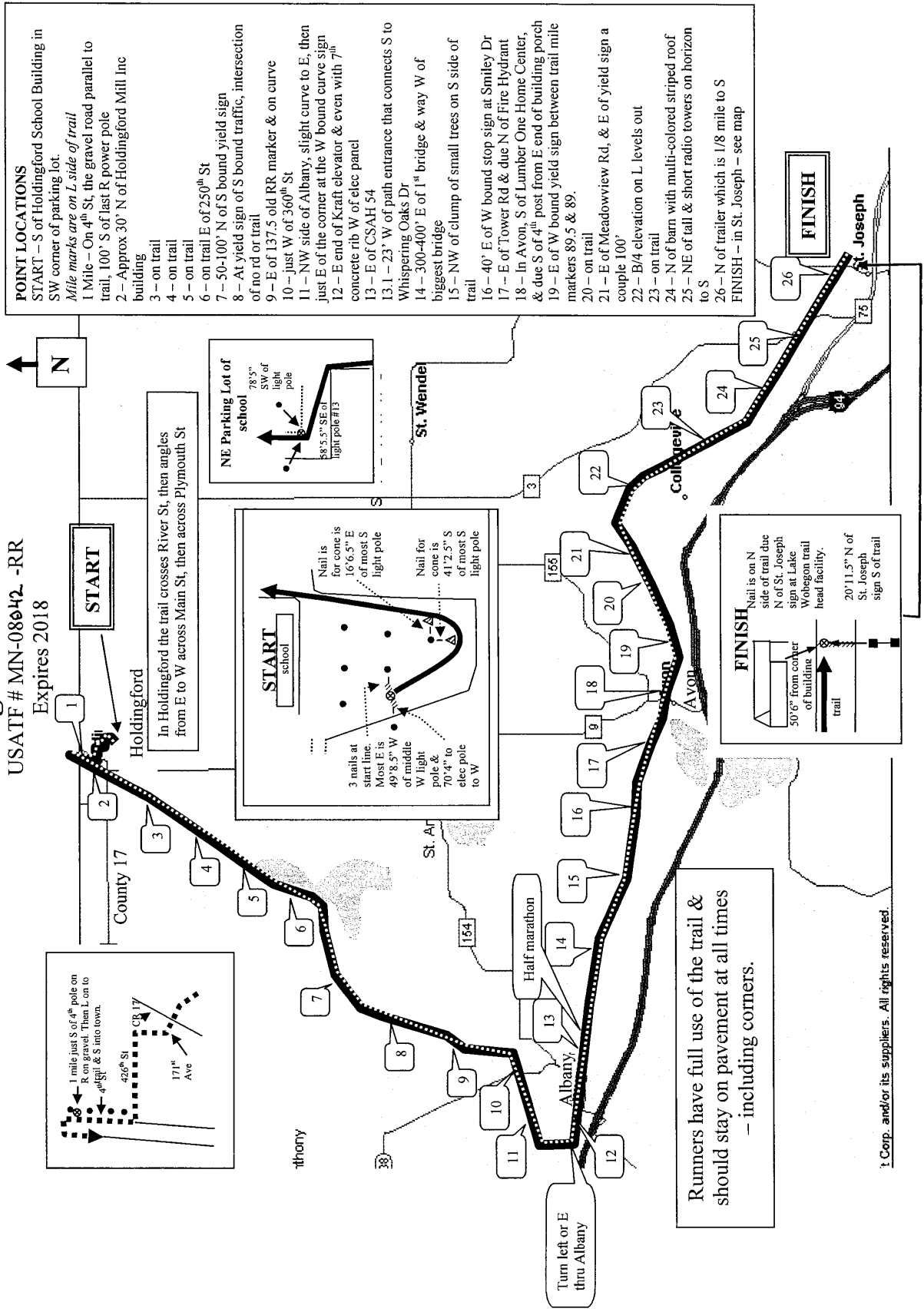


# Lake Wobegon Trail Marathon

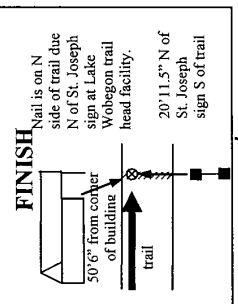
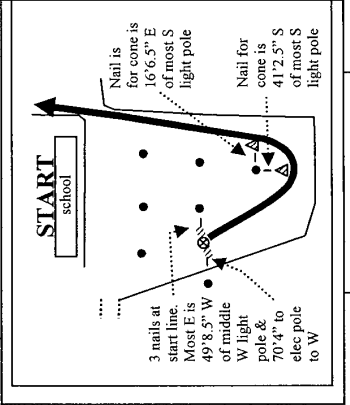
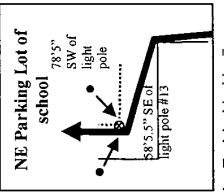
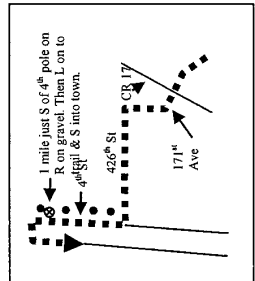
USATF # MN-08642 -RR

Expires 2018



## POINT LOCATIONS

- START - S of Holdingford School Building in SW corner of parking lot.
- Mile marks are on L side of trail
- 1 Mile - On 4th St, the gravel road parallel to trail, 100' S of last R power pole
- 2 - Approx 30' N of Holdingford Mill Inc building
- 3 - on trail
- 4 - on trail
- 5 - on trail
- 6 - on trail E of 250th St
- 7 - 50-100' N of S bound yield sign
- 8 - At yield sign of S bound traffic, intersection of no rd or trail
- 9 - E of 137.5 old RR marker & on curve
- 10 - just W of 360th St
- 11 - NW side of Albany, slight curve to E, then just E of the corner at the W bound curve sign
- 12 - E end of Kraft elevator & even with 7th concrete rib W of elec panel
- 13 - E of CSAH 54
- 13.1 - 23' W of path entrance that connects S to Whispering Oaks Dr
- 14 - 300-400' E of 1st bridge & way W of biggest bridge
- 15 - NW of clump of small trees on S side of trail
- 16 - 40' E of W bound stop sign at Smiley Dr
- 17 - E of Tower Rd & due N of Fire Hydrant
- 18 - in Avon, S of Lumber One Home Center, & due S of 4th post from E end of building porch
- 19 - E of W bound yield sign between trail mile markers 89.5 & 89.
- 20 - on trail
- 21 - E of Meadowview Rd, & E of yield sign a couple 100'
- 22 - B/4 elevation on L levels out
- 23 - on trail
- 24 - N of barn with multi-colored striped roof
- 25 - NE of tall & short radio towers on horizon to S
- 26 - N of trailer which is 1/8 mile to S
- FINISH - in St. Joseph - see map



Runners have full use of the trail & should stay on pavement at all times - including corners.

† Corp. and/or its suppliers. All rights reserved.