

DESCRIPTION: PARTICIPANTS MAY

USE ALL OF PATH DESCRIBED.

EVENT STARTS ON LAKE AV.

AT 4719 RESIDENCE. PROCEEDS S

TO HWY 61. LEFT ON SIDEWALK(S)

TO OLD WHITE BEAR AV. STRAIGHT

(S) TO PATH TO S. SHORE BLVD.

STRAIGHT (S) TO BVD. LEFT (E)

TO WILDWOOD AV. CONTINUE E TO

CEDAR ST. RIGHT (W) TO HALL AV.

LEFT (S) TO BIRCHWOOD RD.

CONTINUE (E) TO WILDWOOD BEACH

RD. LEFT (E) TO ASH ST. RIGHT

(E) TO PARK AV. LEFT (N) TO

LOCUST ST. RIGHT (E) TO SUMMIT


AV. LEFT (N) TO MAPLE ST.

RIGHT (E) TO HWY 244. LEFT (N)

TO GRASS SHORTCUT TO HWY 96.

LEFT (W) TO BIKEPATH TO BEACH AREA PARKING LOT. LEFT (S) THROUGH PARKING LOT + GRASS, THE SHORTEST POSSIBLE ROUTE TO BIKEPATH LEADING TO LAKE AV. CONTINUE S TO LAKE AV. + TO FINISH.


SPLITS: IN FLOURESCENT ORANGE THEN PURPLE PAINT

1M: 15m N OF S FACING 

2M: E EDGE OF DRIVEWAY FOR 2393

3M: 11m E OF MAILBOX # 125

5M: AT UTILITY HOLE COVER


4M: 1m E OF W FACING 

5M: AT TELEPHONE POLE # 75

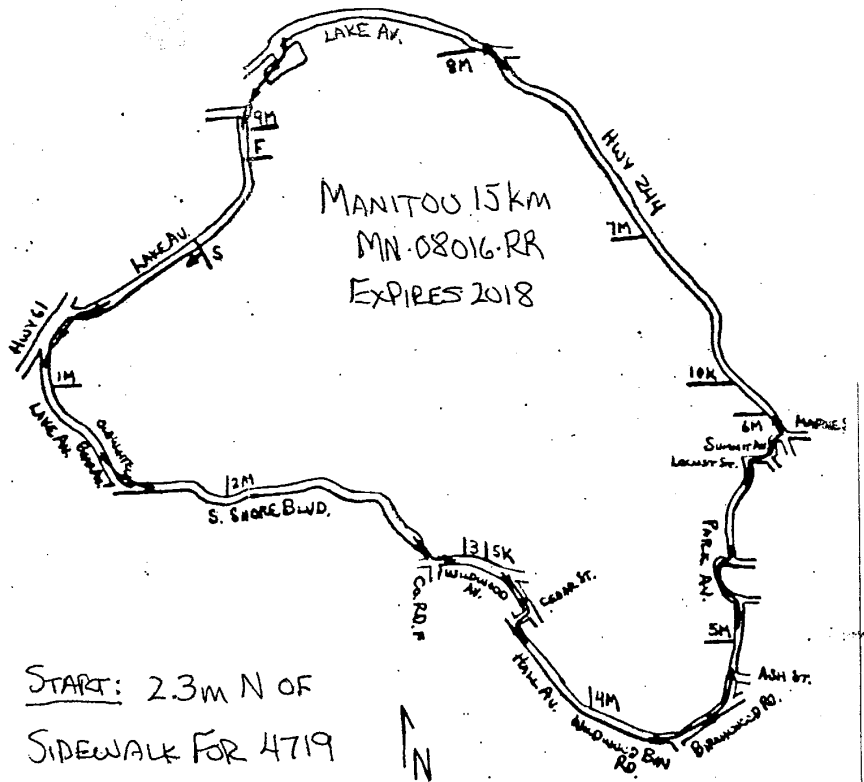
6M: 8m S OF QUAIL ST.

10M: 3m S OF TELEPHONE CABLE BOX # SP

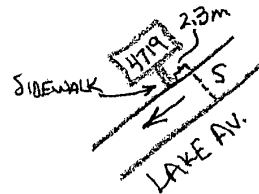
7M: 13 PILLARS E OF W END OF WALL

8M: 3m E OF N FACING 

9M: 1m N OF WEST PARK



START: 2.3m N OF SIDEWALK FOR 4719



FINISH: AT S EDGE OF 4821 BLDG.

