



SPLITS: IN PURPLE, MARKED ON AWAY FROM RIVER CURB.

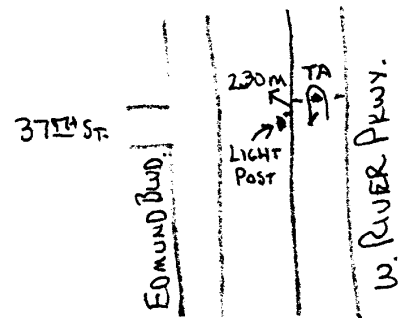
1/2M: 14m N OF N FACING 

1M: 6m S OF BIG ROCK ON E SIDE OF ROAD

2M: AT BIG ROCK ON W SIDE OF ROAD.

3M: 6m E OF EAST FACING 

DESCRIPTION: PARTICIPANTS MAY USE ALL OF PATH DESCRIBED TO OBTAIN THE SHORTEST POSSIBLE ROUTE. EVENT STARTS ON GODFREY ROAD, PROCEEDS E, THEN VEERS N ON W. RIVER PKWY TO TURN-AROUND, THEN RETURNS.



TURN-AROUND: 2.30m N OF LIGHTPOST
ACROSS FROM 37TH ST.

START-FINISH: CRACK IN CURB, JUST E OF HORSESHOE PITS.

