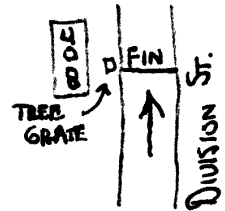
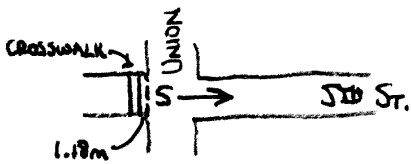


START: 1.18m E OF W CROSSWALK AT UNION ST.

FINISH: S EDGE OF TREE GRATE IN FRONT OF 408 DIVISION ST.

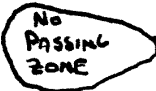


PARTICIPANTS USE WHOLE OF PATH DESCRIBED TO OBTAIN T4 SPR. EVENT STARTS ON 5TH ST. PROCEEDS E ONTO WALL ST. THEN 90TH ST. TO KANE AV. RIGHT (S) TO 100TH ST. RIGHT (W) TO WOODLEY ST. THEN DIVISION ST. RIGHT (N) TO FINISH.


SPLIT:

1M: 20m E OF ROAD TO CEMETERY

2M: 8m E OF WIRE OVER RD.

3M: 69m E OF E FACING 

5KM: 43m E OF DRIVEWAY FOR 1018

4M: 57m S OF S FACING 

5M: 20m E OF W FACING 

6M: 19m E OF DRIVEWAY TO FIELD

10KM: 11m E OF UTILITY BOX ON S SIDE OF RD.

7M: 9m W OF DRIVEWAY FOR 8821

8M: 6m E OF TELEPHONE POLE * 407-1013

9M: 2m N OF DRIVEWAY BETWEEN 811 + 815