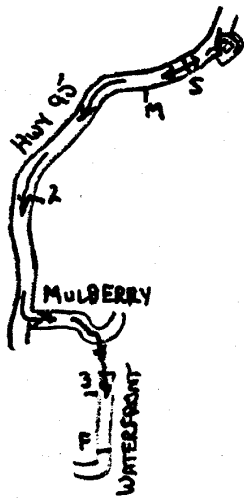
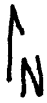




MN-05026-RR



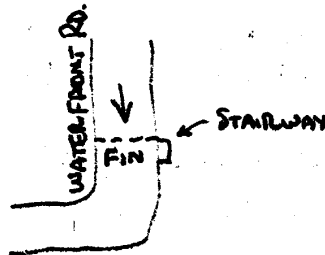
START: 9.18m N OF SEWER GRATE
JUST N OF ENTRANCE TO PARKING
CIRCLE FOR HISTORICAL MARKER



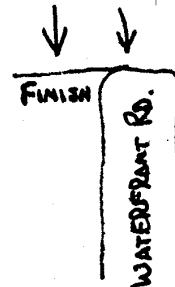
FLOOD START: 19TH GUARD RAIL POST
S OR N END OF GUARD RAIL



FINISH: N EDGE OF STAIRWAY
LEADING TO RIVER'S EDGE ON E
SIDE OF WATERFRONT RD.



FLOOD FINISH: N EDGE OF PAVEMENT
OF WATERFRONT RD.



DESCRIPTION: EVENT HAS ALTERNATE START/FINISH IN CASE OF RARE FLOODING. PARTICIPANTS MAY USE ALL OF PATH DESCRIBED TO OBTAIN THE SPR. EVENT STARTS ON HWY 95 NEAR PARKING CIRCLE FOR HISTORICAL MARKER. PROCEEDS N TO S ENTRANCE TO PARKING LOT FOR SCENIC OVERLOOK. RIGHT (E) THEN N TO N ENTRANCE TO PARKING LOT. LEFT (W) TO HWY 95. LEFT (S) ON HWY 95 TO MULBERRY STREET. PARTICIPANTS ARE RESTRICTED TO E SIDE OF HWY 95, NO MORE THAN 1m W OF FOGLINE. MARKED WITH TRAFFIC CONES. LEFT ON MULBERRY ST. E. THROUGH GATE. RIGHT (S) ACROSS GRASS THROUGH PARK TO N END OF WATERFRONT RD. STRAIGHT S TO FINISH.

SPLITS:

1M: 16m S OF N ENTRANCE TO BOOM SITE.

2M: 16m N OF TELEPHONE POLE



3M: 9m N OF WROUGHT IRON FENCE