
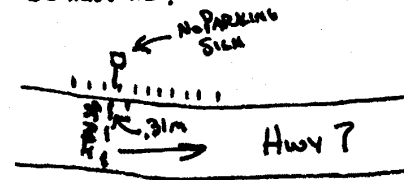
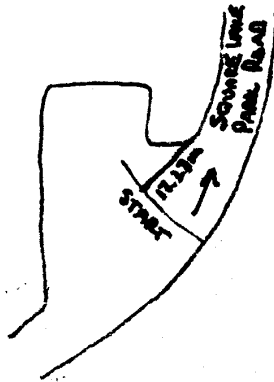


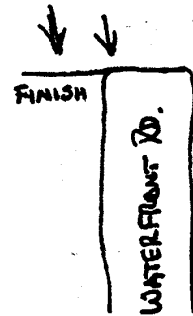
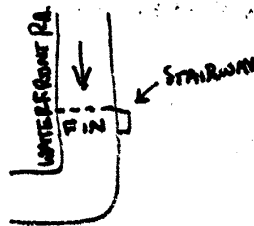
START: 17.23m S OF N EDGE OF ENTRANCE TO 2ND PARKING LOT S OF ENTRANCE TO PARK

FLOOD START: .31m E OF E FACING  NEAR W END OF GUARD RAIL.



FINISH: N EDGE OF STAIRWAY DOWN TOWARD RIVER ON E SIDE OF WATERFRONT RD.

FLOOD FINISH: N EDGE OF PAVEMENT OF WATERFRONT RD.



DESCRIPTION: EVENT HAS ALTERNATE START/FINISH IN CASE OF RARE FLOODING. PARTICIPANTS MAY USE ALL OF PATH DESCRIBED FOR SPR. EVENT STARTS ON SQUARE LAKE PARK RD. PROCEEDS N TO HWY 7. LEFT (N) TO SQUARE LAKE PARK TR. RIGHT (E) TO HWY 95. RIGHT (S) TO ARCOLA TR. LEFT (S) TO HWY 95. LEFT (S) TO MULBERRY ST. LEFT (E) THROUGH GATE TO PARK AT END OF STREET. RIGHT (S) ACROSS GRASS TO WATERFRONT RD. STRAIGHT (S) TO FINISH. RACECOURSE ALONG HWY 95 IS RESTRICTED TO WITHIN 1m OF FOGLINE ON E SIDE OF ROAD, AND IS MARKED BY TRAFFIC CONES.