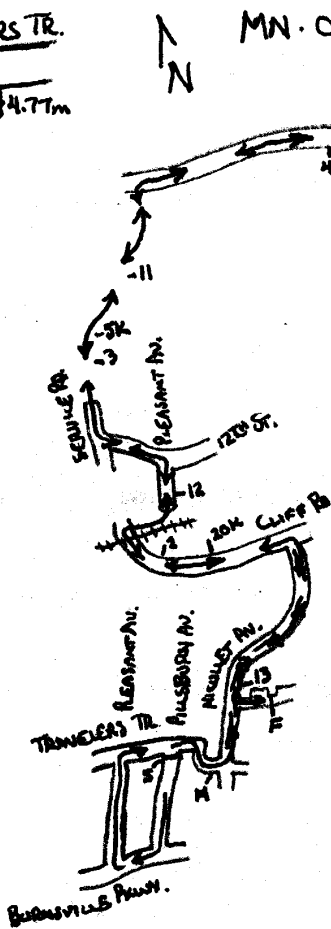
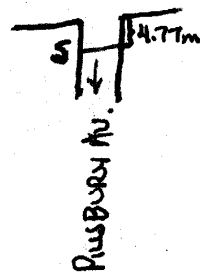


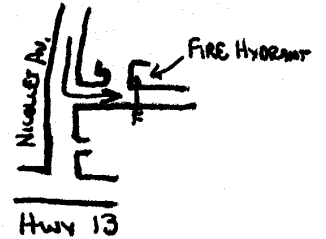
START: 4.77 m S OF TRAVELERS TR.
ON PILLSBURN AV.

TRAVELERS TR.



MN. 04007.RR

FINISH: 1st FIRE HYDRANT E OF NICOLET
IN PARKING LOT FOR OFFICE PARK JUST
N OF HWY 13.




DESCRIPTION: PARTICIPANTS USE WHOLE ROAD OR PATH FOR SHORTEST POSSIBLE ROUTE, EXCEPT ON NICOLET AV. WHERE THEY'RE RESTRICTED TO E SIDE OF BARRIER IN MIDDLE OF ROAD, AND ON CLIFF RD. WHERE THEY'RE RESTRICTED TO N SIDE (THE EVENT STARTS ON PILLSBURN AV AT INTERSECTION WITH TRAVELERS TR. PROCEED: S TO BURNVILLE POINT, RIGHT (W) TO PLEASANT AV. RIGHT (N) TO TRAVELERS TR. RIGHT (E) TO NICOLET AV. LEFT (N) TO CLIFF RD. LEFT (W) TO PEDESTRIAN PATH THRU PILING ALONG RAILROAD TRACKS, RIGHT (E) TO PLEASANT AV. STRAIGHT (N) TO 1200 ST. LEFT (W) TO SERVICE ROAD, RIGHT (N) TO PEDESTRIAN PATH ALONG HWY 35, STRAIGHT (N) TO BLACKDOG RD. RIGHT (E) TO TURNAROUND AT BOAT LANDING. THE TURN INTO THE BOAT LANDING MUST BE COMED. RUN AROUND BOAT LANDING AND RETURN THE SAME PATH TILL JUST BEFORE HWY 13. LEFT (E) INTO PARKING LOT TO FINISH

SPLITS: IN BLUE PAINT

1M: 12 m E OF NICOLET AV. MARKED ON N CURB.

2M: 2 m W OF E FACING

3M: 8m S OF



5M: 14m S OF S FACING RAMP 45 MPH ON FREEWAY

4M: 7m W OF CABLE BURIED HERE DANGER ALL DISTANCE MARKS ARE MARKED ON S SIDE OF RD.

5M: 66m E OF WHITE UTILITY BOX ON S SIDE OF RD.

6M: 15m E OF CHAIN LINK FENCE

10M: 6m W OF 1st POWER POLE ON N SIDE OF RD.

7M: 40m W OF ENTRANCE TO BOAT LAUNCH

8M: CRACK IN ROAD JUST W RETAINING BARRIER ON N SIDE

9M: AT W END OF RETAINING BARRIER NEAR POWER PLANT

15M: 106m W OF E END OF RETAINING BARRIER ON N SIDE OF RD.

10M: POWER WIRE CROSSES OVER RD.

11M: IN WOODS. MARKED ON TREE ON W SIDE.

12M: 13m N OF S END OF CURB AT END OF PLEASANT

20M: 42m W OF FIRE HYDRANT

13M: 15m N OF DRIVEWAY TO BRANDT SYSTEMS.