



FINISH: W EDGE OF STORM SEWER AT TOWN SQUARE.


START: 62.54 m W OF  AT HWY 3

TURN-AROUND: 8.89 m N OF STAIRCASE LANDING RD.



SPLITS: IN RED

1M: 30m N OF MAPLE LANE STREET SIGN. MARKED ON E SIDE.

2M: 52m N OF N FACING  MARKED ON W SIDE.

3M: 172m E OF FINISH. MARKED ON S SIDE.

DESCRIPTION: EVENT STARTS ON SWANN DR. PROCEEDS W TO HWY 6, LEFT (S) TO HWY 3, LEFT (E) TO HWY 37, RIGHT (S) TO TURN-AROUND, N TO SWANN DR. LEFT (W) TO FINISH. NO RESTRICTIONS. RUNNERS USE WHOLE ROAD FOR SPR.