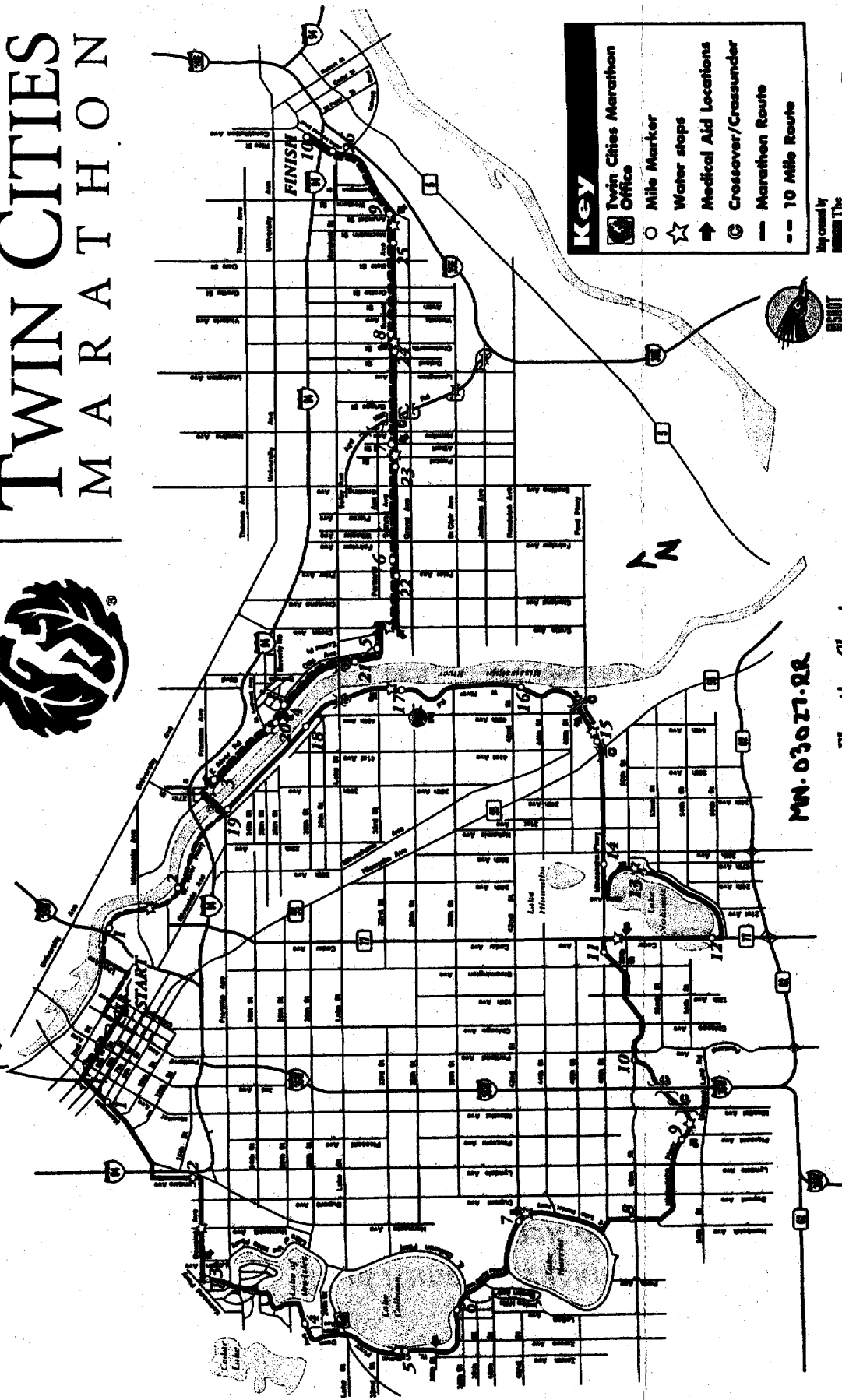




TWIN CITIES MARATHON

new start time - 6:11



KEY

- Twin Cities Marathon Office
- Mile Marker
- Water stops
- Medical Aid Locations
- Crossover/Crossunder
- Marathon Route
- 10 Mile Route

Map created by

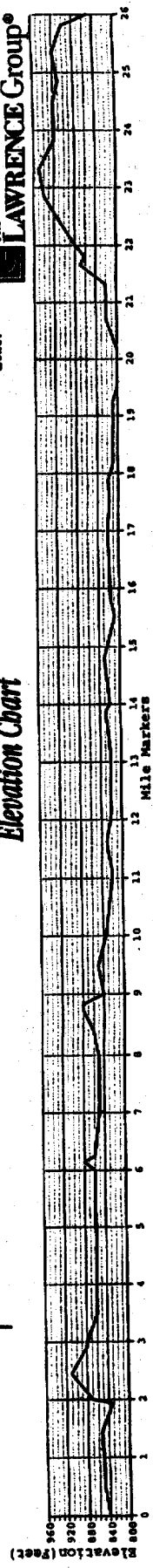


The **LAWRENCE GROUP**



MN-03077-2R

Elevation Chart



START:
AT 1st LIGHTPOST E OF CARLEW DR.

The Course

START ON CER ST. PROCEED WEST TO

TURN left on Hennepin Ave. Proceed on Douglas Ave. TURN right on Miller Ave. TURN left on Lake of the Isles Pkwy. TURN right. Follow the parkway to Dixon Blvd. TURN right. Proceed to the stop sign and TURN left (take the southbound side of the boulevard) (go straight across Lake St. and proceed down west Calhoun Pkwy).

Mile 5 is on West Calhoun Pkwy. Go around the lake to William Berry Pkwy. TURN right. Take the left fork and go clockwise around Lake Harriet on E. Lake Harriet Pkwy. Take the right fork (closest to the lake) at the 4th St. intersection. TURN left at Minnehaha Pkwy. Proceed across 5th St. and take the right (eastbound) fork.

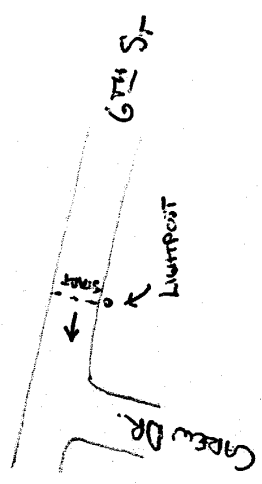
Mile 10 is on E. Minnehaha Pkwy. near 10th Ave. TURN right at the intersection with 5th St. Proceed east on Minnehaha Pkwy. to Cedar Ave. TURN right and go south to E. Lake Nokomis Pkwy. TURN left and follow the Pkwy. **Take Right (S) To Minnehaha Pkwy.**

Mile 15 is near Minnehaha Park. Take Godfrey Pkwy. to W. River Pkwy. Follow W. River Pkwy. to Franklin Ave. Take the eastbound ramp before Franklin. TURN right. Cross the river on the road from the sidewalk. TURN right and follow E. River Pkwy. onto Mississippi River Blvd. Stay to the right of the median before Pelham, then to the left of the median under Marshall Ave.

Mile 20 is on Mississippi River Blvd. Proceed south. Stay to the left of the median where the road turns left. Proceed east directly on Cedar. TURN right. TURN left at the far (eastbound) side of Summit Ave.

Mile 25 is on Summit Ave. go west on Mackubin Pkwy. Summit Ave. and run past the St. Paul Cathedral. Take Summit onto John Ireland Blvd. Stay to the right of the boulevard. TURN right near the Transportation Building. There is a hill in the second park, and some rolling hills in the 9th, 10th, Park and 11th. Summit Ave. is a very gradual uphill and has more downhill. The finish leaves the road for a short trip along a bike path at Nokomis Ave. at mile 25.

- 1 mile
 - 2 mile
 - 3 mile
 - 5k m
 - 4 mile
 - 5 mile
 - 6 mile
 - 10k m
 - 7 mile
 - 8 mile
 - 9 mile
 - 15k m
 - 10 mile
 - 11 mile
 - 12 mile
 - 20k m
 - 13 mile
 - 1/2 marathon
 - 14 mile
 - 15 mile
 - 25k m
 - 16 mile
 - 17 mile
 - 18 mile
 - 30k m
 - 19 mile
 - 20 mile
 - 21 mile
 - 35k m
 - 22 mile
 - 23 mile
 - 24 mile
 - 40k m
 - 25 mile
 - 26 mile
- 5m N of S curb of 8th St
 - 6m N of Island in road, marked on W curb
 - @ sidewalk for 1718, marked on E curb
 - 12m S of 1804 Gate, marked on W curb
 - 5m E of Thomas Ave, marked on S curb
 - 15m N of S end of wall, marked on E curb
 - Middle of crosswalk, marked on S curb
 - 7m S of N end of bridge, marked on E curb
 - 23m W of E end of parking bay for Lyndale Park
 - Middle of 50th
 - 4m W of sidewalk for 307, marked on S curb
 - 27m W of blue bike trail sign, Marked on S curb
 - 1m E of sidewalk for 555, marked on S curb
 - 5m W of sidewalk for 1612, marked on S curb
 - 13m N of S end of bridge, marked on E curb
 - 8m S of 2nd LIGHTPOST N OF DIXON AV. MARKED ON W
 - 23m N of 52nd St. crosswalk, marked on W curb
 - 20m N of sewer grate in parking bay, marked on E curb
 - 2m E of Woodland Blvd, marked on N curb
 - @ corner of Minnehaha Pkwy & Minnehaha Ave.
 - 13m N of 1st lightpost N of Godfrey Pkwy, marked on W curb
 - 1st light post S of 42nd St, marked on W curb
 - 4m N of 1st sewer grate N of S end of fence, marked on W curb
 - N edge of sidewalk for 2890, marked on E curb
 - S end of parking bay, marked on E curb
 - W edge of sidewalk @ W end of bridge, marked on E curb
 - 17 m S of fire hydrant, marked on E curb
 - 4m S of driveway for 150, marked on W curb
 - lightpole just E of 2100 Summit Ave mark on pole
 - 1978 Summit Summit & Moore
 - 1490 Summit Summit & Albert
 - 1006 Summit in front of gov's house
 - 610 Summit
 - 534 Summit
 - John Ireland Blvd & Interstate 94 grate SE corner JI & Kellog



FINISH: .94m N OF 2ND
PARKING METER N OF 12TH ST.

