


START: 9.42m N OF STORM SEWER ON W DRIVEWAY OF TOWN S  
ALTERNATE START: 62.54m W OF  AT HWY 3 ON SWANN DR.

FINISH: W EDGE OF STORM SEWER AT TOWN SQUARE ON SWANN DR

DESCRIPTION: EVENT STARTS IN TOWN SQUARE, PROCEEDS S CENTER CLOCKWISE. EXITS W ON SWANN DR. TO HWY 6. LEFT (S).


PARTICIPANTS ARE LIMITED TO E SIDE OF FOGLINE ON HWY 6. CONES PLACED ON FOGLINE. PROCEED TO HWY 3. THIS IS LOOP 2.


LEFT E TO JUNCTION WITH HWY 37. LEFT (N). THIS IS ALSO

HWY 3. PROCEED TO SWANN DR. LEFT (W). THIS WILL START LOOP 3

PROCEED TO HWY 6. LEFT (S) ON HWY 6. HWY 6 JOINS WITH


HWY 3. CONTINUE S. PARTICIPANTS ARE LIMITED TO E SIDE OF FOGLINE

WITH CONES. LEFT (E) ON HWY 36. EXCEPT FOR  SIDE OF COURSE PARTICULAR

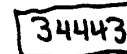
MAN USE WHOLE ROAD FOR SPR. PROCEED  + N ON HWY 36, THEN 37, THEN 3. LEFT

(W) TO FINISH.


SPLITS: IN RED PAINT

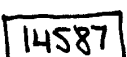
1M: 28m N  MARKED ON W SIDE

2M: 4m N  MARKED ON E SIDE

3M: 24m N  MARKED ON E SIDE

5k: 4m S  MARKED ON N SIDE

4M: AT ELECTRICAL Bx  MARKED ON W SIDE

5M: 4m N  MARKED ON W SIDE.

6M: 46m S SWANN DR. MARKED ON W SIDE.