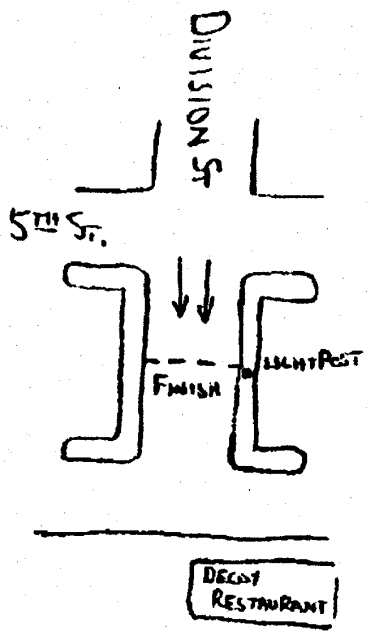
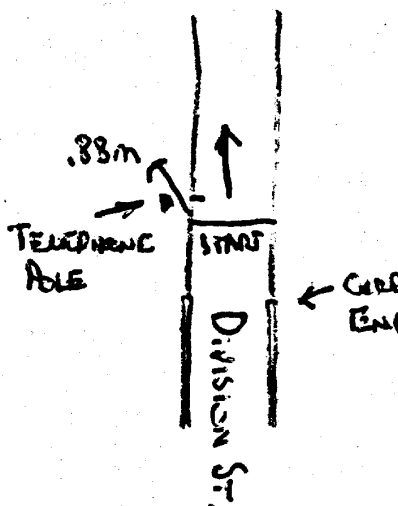
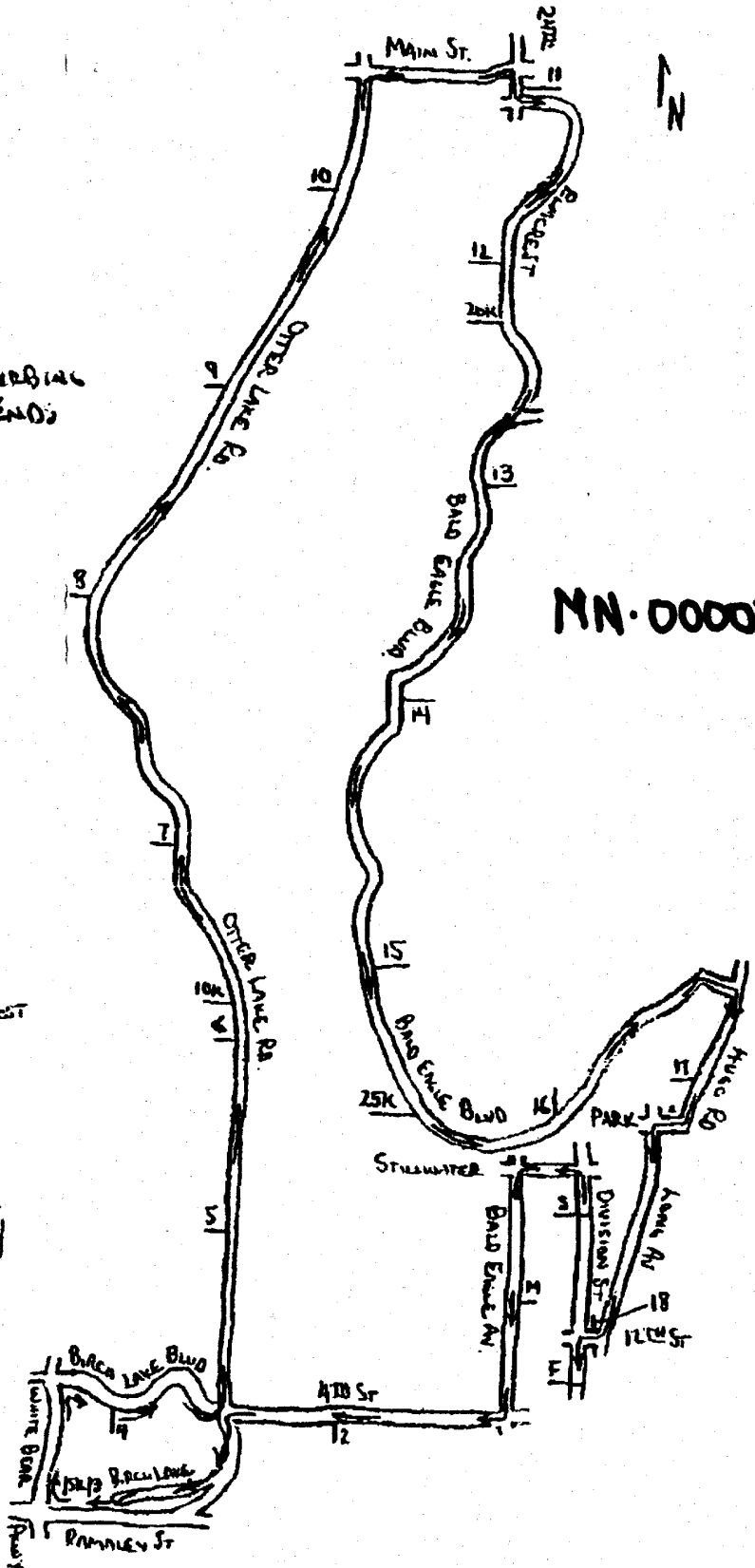


START: .88m S of 1st TELEPHONE
Ave N of END OF CURBING.

MN 00007 RR



FINISH: 1st LIGHTPOST S OF
5th ST. ON E SIDE OF
DIVISION ST.



DESCRIPTION: COURSE IS USUALLY FLAT WITH A FEW SMALL HILLS. 5200M

GRAVEL, THE REST PAVEMENT. RUNNERS MAY USE WHOLE ROAD FOR SPR EXCEPT AROUND BIRCH LAKE WHERE COURSE IS CONFINED TO BIKE PATH. POLICE PATROLLED. LIGHT TRAFFIC, NOT MANY TURNS. COURSE STARTS ON DIVISION ST. PROCEEDS N TO STILLWATER ST. LEFT (W) TO BALD EAGLE AV. LEFT (S) TO 4TH ST. RIGHT (W) TO OTTER LAKE RD. LEFT (S) ONTO BIKEPATH TO HEDMAN WAY. RIGHT (W) TO DEAD END. PASS TO LEFT OF NO PARKING SIGN ONTO BIKEPATH ALONG RAMALEY ST. RIGHT (W) TO WHITE BEAR PKWY. RIGHT (N) ON BIKEPATH TO BIRCH LAKE PKWY. RIGHT (E) ON BIKEPATH TO OTTER LAKE RD. LEFT (N) TO MAIN ST. RIGHT (E) TO 24TH ST. RIGHT (S) TO ELMCREST. LEFT (E+S) TO BALD EAGLE BLVD RIGHT (W+S) TO HUGO RD. RIGHT (S) TO PARK RIGHT (W) TO HUGO RD. LEFT (S)

to 12th st. Right (W) to Division st. Left (S) to finish.

Splits: In blue or white paint.

- 1M:1m N of driveway for 4910. Marked on E side.
- 2M:1m W of E edge of driveway for 1676. Marked on S side.
- 3M:9m W of Sportscenter Dr. Marked on N edge of path.
- 5k:1m W of telephone pole#48-16-00.2-15.1. Marked on N side.
- 4M:16m E of Speed Limit 20 sign. Marked on S curb.
- 5M:S edge of driveway for 5025. Marked on W side.
- 6M:8m N of fire hydrant. Marked on W side.
- 10k:2m N of S edge of driveway for 5593. Marked on W side.
- 7M:S edge of driveway for 5919. Marked on W side.
- 8M:19m S of Otter Lake Dr. Marked on W side.
- 9M:10m N of Tart Lake Rd. Marked on W side.
- 15k:37m N of telephone pole#39-25-12.8-03.1. W side.
- 10M:2m S of fire hydrant. Marked on W side.

- ⑪ 24m N OF BIRCH TREE ON E SIDE OF RD.
- ⑫ 35m S OF 13550 ADDRESS POST. MARKED ON TRIPLE TREE ON E SIDE OF RD.
- ⑬ 15m N OF CREEK UNDER RD. MARKED ON TREE ON E SIDE
- ⑭ 23m E OF #6275 MAILBOX. MARKED ON LAKE SIDE
- ⑮ 35m N OF HOBE LN. MARKED ON LAKE SIDE
- ⑯ 1m N OF MAILBOX # 5469. MARKED ON LAKE SIDE.
- ⑰ 26m E OF SUMMIT ST. MARKED ON LAKE SIDE.
- ⑱ 6m W OF MAILBOX # 5250. MARKED ON LAKE SIDE.
- ⑲ 14m N OF GASTON AV. MARKED ON E SIDE
- ⑳ 2m W OF MAILBOX # 2195 12TH ST.