

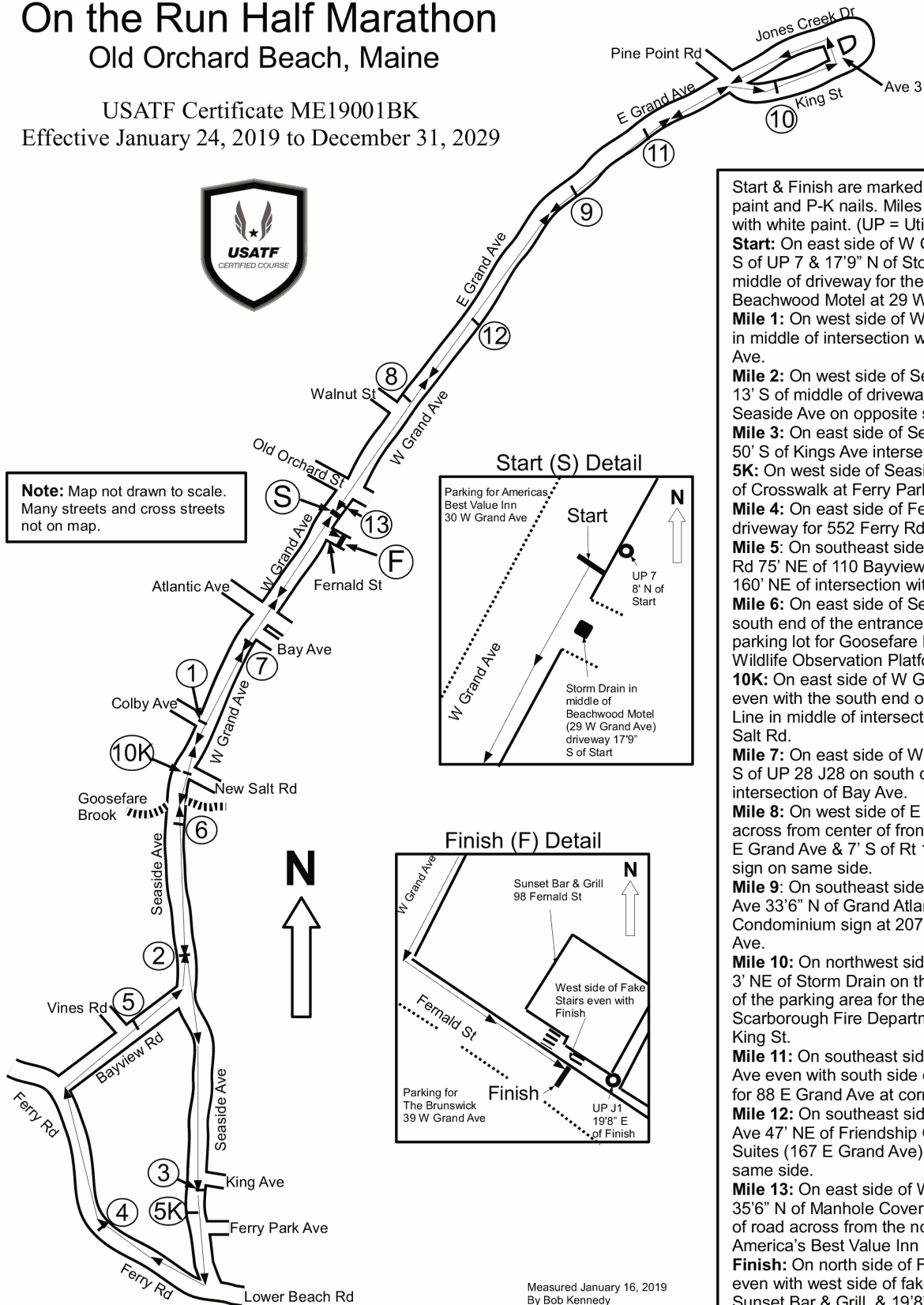
On the Run Half Marathon

Old Orchard Beach, Maine

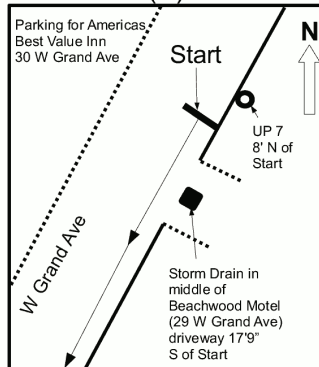
USATF Certificate ME19001BK
Effective January 24, 2019 to December 31, 2029



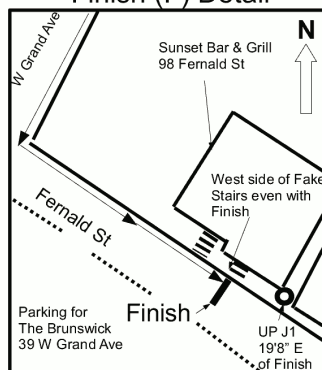
Note: Map not drawn to scale.
Many streets and cross streets
not on map.



Start (S) Detail



Finish (F) Detail



Start & Finish are marked with white paint and P-K nails. Miles are marked with white paint. (UP = Utility Pole).

Start: On east side of W Grand Ave 8' S of UP 7 & 17'9" N of Storm Drain in middle of driveway for the The Beachwood Motel at 29 W Grand Ave.

Mile 1: On west side of W Grand Ave in middle of intersection with Colby Ave.

Mile 2: On west side of Seaside Ave 13' S of middle of driveway for 371 Seaside Ave on opposite side.

Mile 3: On east side of Seaside Ave 50' S of Kings Ave intersection

5K: On west side of Seaside Ave 60' N of Crosswalk at Ferry Park Ave.

Mile 4: On east side of Ferry Rd in driveway for 552 Ferry Rd.

Mile 5: On southeast side of Bayview Rd 75' NE of 110 Bayview Rd & about 160' NE of intersection with Vines Rd.

Mile 6: On east side of Seaside Ave at south end of the entrance to the parking lot for Goosefare Brook Wildlife Observation Platform.

10K: On east side of W Grand Ave even with the south end of the Stop Line in middle of intersection of New Salt Rd.

Mile 7: On east side of W Grand Ave 2' S of UP 28 J28 on south corner of intersection of Bay Ave.

Mile 8: On west side of E Grand Ave across from center of front steps for 71 E Grand Ave & 7' S of Rt 1 Bike Turn sign on same side.

Mile 9: On southeast side of E Grand Ave 33'6" N of Grand Atlantic Condominium sign at 207 E Grand Ave.

Mile 10: On northwest side of King St 3' NE of Storm Drain on the south side of the parking area for the Scarborough Fire Department at 12 King St.

Mile 11: On southeast side of E Grand Ave even with south side of front door for 88 E Grand Ave at corner of 10th St.

Mile 12: On southeast side of E Grand Ave 47' NE of Friendship Oceanfront Suites (167 E Grand Ave) sign on same side.

Mile 13: On east side of W Grand Ave 35'6" N of Manhole Cover on east side of road across from the north end of America's Best Value Inn

Finish: On north side of Fernald St even with west side of fake stairs of Sunset Bar & Grill, & 19'8" W of UP J1 between Sunset Bar & Grill and The Waverly Condos.

Measured January 16, 2019
By Bob Kennedy
Oyster River Running Company
osprey02554@yahoo.com
508-577-4105



**Road Running Technical Council
USA Track & Field**

Measurement Certificate

recognized by



Name of the course On the Run Half Marathon Distance 21.0975 km
Location (state) Maine (city) Old Orchard Beach
Type of course: road race ☒ calibration course ☐
Measuring method: bicycle ☒ steel tape ☐ electronic distance meter ☐
Measured by (name, address, phone & e-mail) Bob Kennedy, 18 Riverview Road, Durham, NH 03824
508-577-4105, osprey02554@yahoo.com
Race contact (name, address, phone & e-mail) James McCorkle, PO Box 1625, Portland, Maine 04104
207-865-4501, Fiveksport@aol.com
Date(s) when course measured: January 16, 2019
Number of measurements of entire course: 2 Course Configuration: Double keyhole out and back
Elevation (meters above sea level) Start 4 m Finish 4 m Highest 9 m Lowest 2 m
Straight line distance between start & finish 68 m Drop 0.0 m/km Separation 0.32 %
Type of surface: paved 100 % dirt % gravel % grass % track %
Effective date of certification: January 24, 2019 Certification code: ME19001BK

Notice to Race Director: Use this Certification Code
in *all* public announcements relating to your race.


Be It Officially Noted That

Based on examination of data provided by the above named measurer, the course described above and in the map attached is hereby certified as reasonably accurate in measurement according to the standards adopted by the Road Running Technical Council. If *any* changes are made to the course, this certification becomes void, and the course must then be recertified.

Verification of Course — In the event a National Open Record is set on this course, or at the discretion of USA Track & Field, a verification remeasurement may be required to be performed by a member of the Road Running Technical Council. If such a remeasurement shows the course to be short, then all pending records will be rejected and the course certification will be cancelled.

This certification expires on December 31 in the year **2029**

AS NATIONALLY CERTIFIED BY:

 Date: January 24, 2019
Bob Kennedy – USATF/BRTC Certifier
18 Riverview Road, Durham, NH 03824, 508-577-4105, osprey02554@yahoo.com