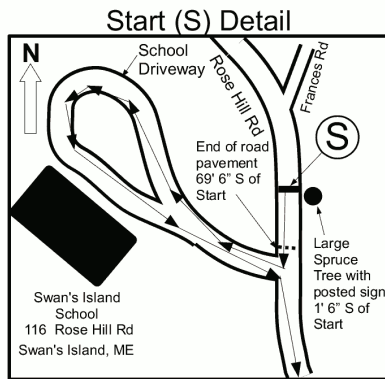
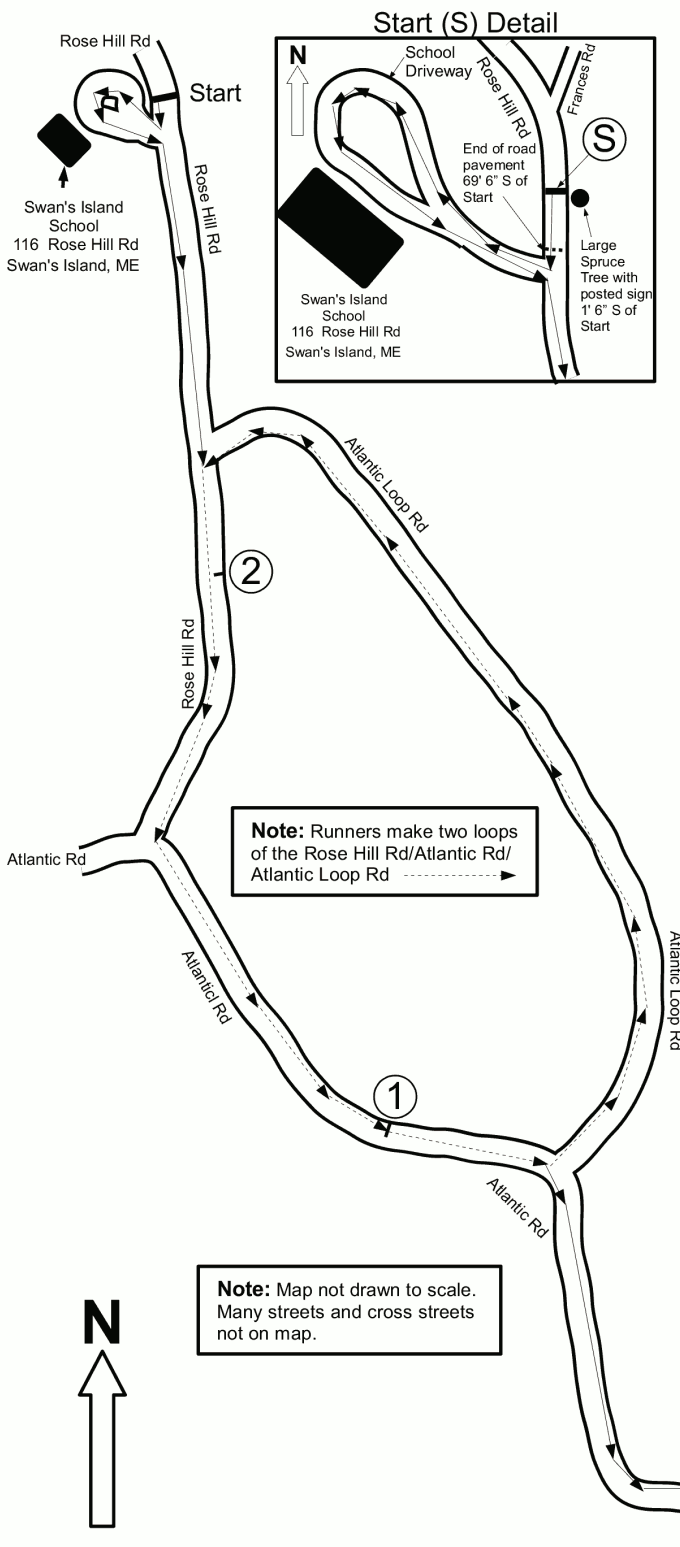


Swan's Island 5K

Atlantic, Swan's Island, Maine

USATF Certificate ME18002BK
Effective August 20, 2018 to December 31, 2028



Start not marked. Finish, and all miles are marked with orange paint.

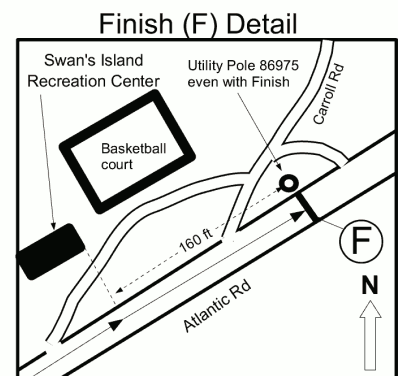
Start: On west side of Rose Hill Rd 69 ft 6 inches N of the end of the pavement on Rose Hill which is just after the driveway to the Swan's Hill School, and 1 ft 6 inches N of a large Spruce Tree with a posted sign on the opposite side.

Mile 1: On north side of Atlantic Rd 20 ft E of the east side of the entrance driveway to the Swan's Island Library.

Mile 2: On east side of Rose Hill Rd 31 ft N of Utility Pole 101333 on opposite side.

Mile 3: On north side of Atlantic Rd 94 ft 6 inches W of mailbox for 556 Atlantic Rd, about 150 ft E of junction of Staples Ridge Rd, & about 13 E of a drainage culvert under Atlantic Rd.

Finish: In center of Atlantic Rd near the top of the hill even with Utility Pole 86975 on north side, & about 160 ft NE of the southeast corner of the Swan's Island Recreation Center.



Measured July 26, 2018
By Bob Kennedy
Oyster River Running Company
osprey02554@yahoo.com
508-577-4105



**Road Running Technical Council
USA Track & Field
Measurement Certificate**



Name of the course Swan's Island 5K Distance 5 km
 Location (state) Maine (city) Swan's Island
 Type of course: road race calibration course
 Measuring method: bicycle steel tape electronic distance meter
 Measured by (name, address, phone & e-mail) Bob Kennedy, 18 Riverview Road, Durham, NH 03824
508-577-4105, osprey02554@yahoo.com
 Race contact (name, address, phone & e-mail) Liela Banks, PO Box 97, Swan's Island, ME 04685
207-479-0389, lielajane@yahoo.com
 Date(s) when course measured: July 26, 2018
 Number of measurements of entire course: 2 Course Configuration: multiple loops
 Elevation (meters above sea level) Start 22 m Finish 15 m Highest 24 m Lowest 9 m
 Straight line distance between start & finish 1,809 m Drop 1.4 m/km Separation 36.18 %
 Type of surface: paved 99.9 % dirt 0.1 % gravel _____ % grass _____ % track _____ %
 Effective date of certification: August 20, 2018 Certification code: ME18002BK

Notice to Race Director: Use this Certification Code in *all* public announcements relating to your race.

Be It Officially Noted That

Based on examination of data provided by the above named measurer, the course described above and in the map attached is hereby certified as reasonably accurate in measurement according to the standards adopted by the Road Running Technical Council. If *any* changes are made to the course, this certification becomes void, and the course must then be recertified.

Verification of Course — In the event a National Open Record is set on this course, or at the discretion of USA Track & Field, a verification remeasurement may be required to be performed by a member of the Road Running Technical Council. If such a remeasurement shows the course to be short, then all pending records will be rejected and the course certification will be cancelled.

This certification expires on December 31 in the year **2028**

AS NATIONALLY CERTIFIED BY:

Bob Kennedy

Date: August 20, 2018

Bob Kennedy – USATF/RRTC Certifier
 18 Riverview Road, Durham, NH 03824, 508-577-4105, osprey02554@yahoo.com