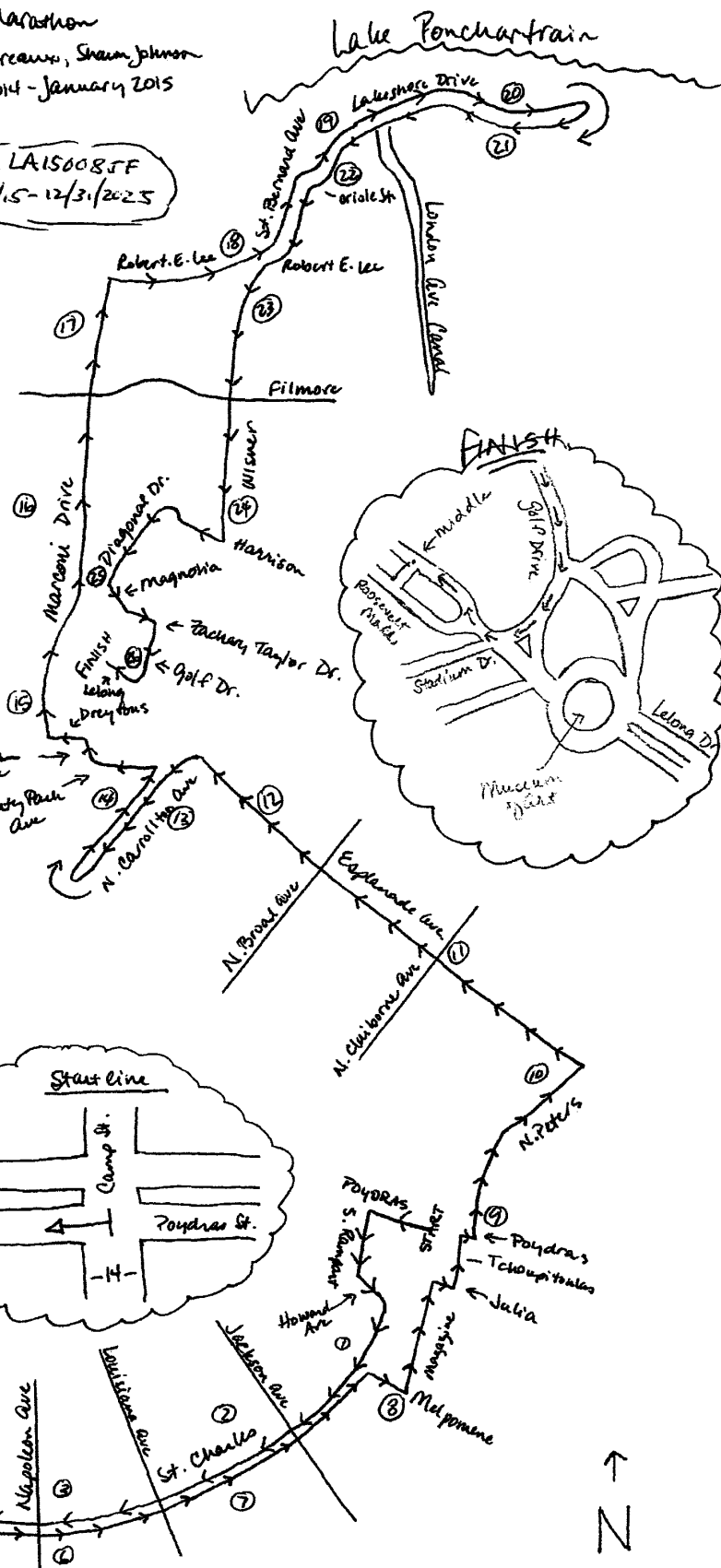
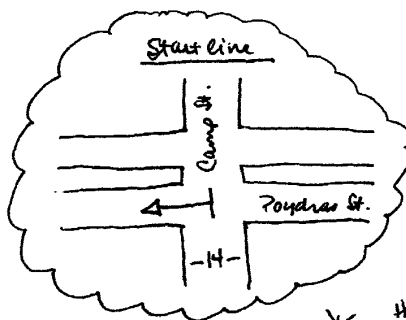
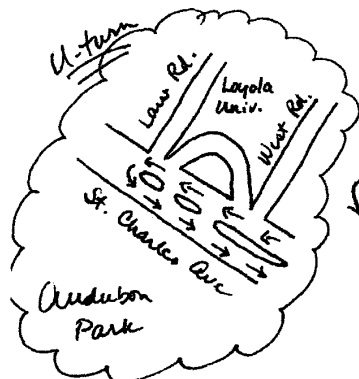
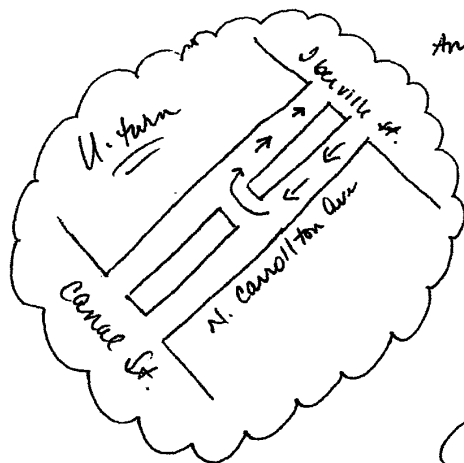


USATF Certificate LA150085F
Effective 01/23/15 - 12/31/2025





Road Running Technical Council
USA Track & Field
Measurement Certificate



Name of the course Rock 'n' Roll New Orleans Marathon (High Water) Distance 42.195km
Location (state) Louisiana (city) New Orleans
Type of course: road race ☒ calibration ☐ track ☐ Configuration: point to point
Type of surface: paved 100 % dirt % gravel % grass % track %
Elevation (meters above sea level) Start 1 m Finish 0 m Highest 5m Lowest 0 m
Straight line distance between start & finish 4.8km Drop .02 m/km Separation 11.4 %
Measured by (name, address, phone & e-mail) Betsy Boudreaux 848 Lamar Ave Gretna, LA 70056
504-451-2683 bet-c@cox.net
Race contact (name, address, phone & e-mail) David Benjes 9477 Waples St. Suite 150 San Diego, CA 92121
720-438-9601 dbenjes@competitorgroup.com
Measuring Methods: bicycle ☒ steel tape ☐ electronic distance meter ☐
Number of measurements of entire course: 2 Date(s) when course measured: 11/28/14 & 01/03/15&01/23/15
Race date: 01/25/15 Course certification effective date: 01/23/15
Certification code: LA15008JF

Notice to Race Director: Use this Certification Code
in *all* public announcements relating to your race.

Be It Officially Noted That

Based on examination of data provided by the above named measurer, the course described above and in the map attached is hereby certified as reasonably accurate in measurement according to the standards adopted by the Road Running Technical Council. If *any* changes are made to the course, this certification becomes void, and the course must then be recertified.

Verification of Course — In the event a National Open Record is set on this course, or at the discretion of USA Track & Field, a verification remeasurement may be required to be performed by a member of the Road Running Technical Council. If such a remeasurement shows the course to be short, then all pending records will be rejected and the course certification will be cancelled.

This certification expires on December 31 in the year **2025**

AS NATIONALLY CERTIFIED BY:


John Ferguson USATF/RRTC Certifier PO Box 6 Ouray, Co 81427
970-325-0228 fletcherrun@aol.com

Date: 1/28/15

Mile 13 – On Carrollton Ave. @ intersection w/ Orleans Ave., even w/ crosswalk

Mile 14 – On Carrollton @ driveway to 939 Carrollton, just past Sherwood Forest St

Mile 15 – On Marconi, almost even with LP #FY166 or 472-feet before stadium parking lot

25km – On Marconi just past Zachary Taylor Drive

Mile 16 – On Marconi across from soccer complex, 11-feet past LP#P01

Mile 17 – On Marconi between LP# MM106 & LP# MM105

Mile 18 – On Robert E. Lee, 40-feet past LP #131 over Bayou St John

30km – On St. Bernard Ave in front of 6411 St. Bernard Ave

Mile 19 – On Lakeshore Drive near crosswalk caution light, 240-feet past flood gates

Mile 20 – On Lakeshore Drive past Elysian Fields traffic circle, 6-feet prior to LP# NT16

U-turn on Lakeshore Drive, 81.5' east of flood protection concrete pad west of intersection @ Franklin Avenue

Mile 21 – On Lakeshore Drive, on north side of traffic circle @ Elysian Fields at entrance to UNO Research & Technology Park

35km – NOT MEASURED OR MARKED

Mile 22 – On Lakeshore Drive, in front of 1754 Lakeshore Drive

Mile 23 – On Wisner, 50' south of service driveway to USDA parking lot

Mile 24 – On Wisner, 672' past merging lane @intersection with Mirabeau Avenue

40km – NOT MEASURED OR MARKED

Mile 25 – On Diagonal Drive, 601.5' after crosswalk @ SW corner of traffic circle on Harrison Ave

Mile 26 – On Golf Drive @ corner of storm drain 259.9' after crosswalk at Frederichs Avenue

Finish on north side of Roosevelt Mall in front of light pole in middle of first cross over intersection.

Rock 'n' Roll New Orleans Marathon (2015 high water modification)

Start – On west side of Poydras St at intersection with Camp St. 14-feet west of east curb & in middle of intersection

Mile 1 – On north side of St. Charles Ave at the northwest corner of Calliope underneath Hwy 90 and even with traffic signal for northbound Calliope

Mile 2 – In front of 2601 St. Charles Ave at west edge of storm drain west of 3rd

Mile 3 – On north side of St. Charles Ave 30-feet west of Milan and 30-feet east of front door to 4201 St. Charles

5km – On north side of St. Charles Ave 100-feet east of Napoleon and 5-feet east of water manhole embedded in sidewalk

Mile 4 – On north side of St. Charles Ave 10-feet east of gate to large home with iron gate at the NE corner of St. Charles Ave & Arabella Street

Turn-Around – On St. Charles Ave at exit road from Loyola horseshoe-shaped drive east of Law Road & west of chapel

Mile 5 – On south side of St. Charles Ave at east edge of driveway to 5614 St. Charles Ave

Mile 6 – On south side of St. Charles Ave in middle of intersection with Milan Street (unchanged from 2011)

10km – On south side of St. Charles Ave 10-feet east of front door to 3820 (Plaza Bldg) just east (past) General Taylor

Mile 7 – On south side of St. Charles Ave at west edge of drain in front of 2600 Bldg, just before (west of) Third Street

Mile 8 – On NE corner of Magazine and Melpomene, at crosswalk on Magazine

Mile 9 – On S. Peters between 2nd & 3rd light poles from Poydras St

15km – On N. Peters in front of 301 N. Peters, just past Bienville

Mile 10 – On S. Peters at end of French Market, 35-feet from crosswalk at Barracks Street

Mile 11 – On Esplanade Ave. before intersection w/N. Derbigny, 22-feet past lightpole GL19

Mile 12 – On Esplanade in intersection w/ N. Gayoso, 31-feet past crosswalk

20km – On Esplanade in front of Henry Co Desari Playground iron archway