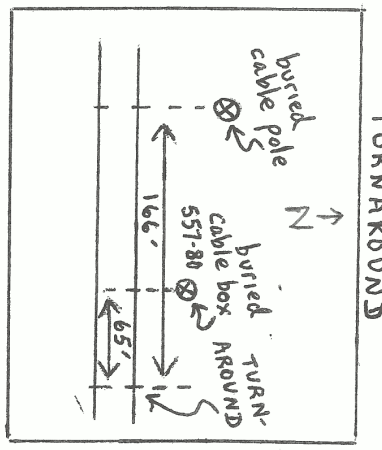
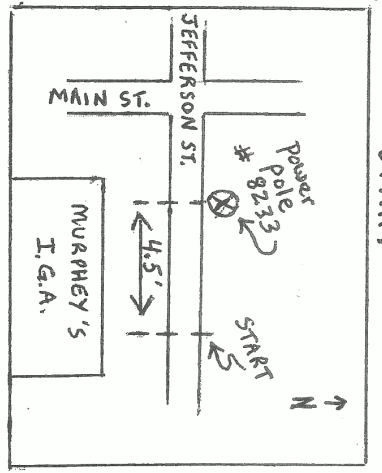
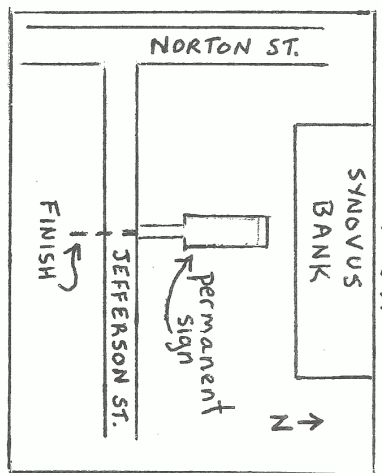


Mini Marathon 21.0975 km **Boston, Ga.**



(all marks located along Rte. 364 (Old Hwy. 84 E, Dixie Rd., Old Thomasville Rd, etc.) unless otherwise noted)

Start/13 m: on Jefferson St. east of Main St. Mark is 4.5' east of power pole #8233, across street from Murphy's IGA store.

1/12 mile: at point where road curves to southeast. Mark is 3' east of cable marker box #4 on north side of rd.

2/11 mile: 92' west of power pole #SPSK 80 345 WOC on south side of road.

3/10 mile: 132' east of power pole #71 on north side of road.

4/9 mile: 22' east of buried cable box #400BD on north side of road, adjacent to #621 Dixie Rd.

5/8 mile: 25' west of pole SPSK 60 540(?) WOC on north side of road. (new-looking pole with faint markings).

6/7 mile: 218' east of STOP sign at Hilda Rd. (County Rd. 58) on south side of rd.

Turn: 65' east of buried cable box #557-80 on north side of road. Mark is also 166' east of buried cable pole on north side of road.

Finish: directly in line with center of permanent sign for Synovus Bank, 124 E. Jefferson St.



GA18076WC
Effective: Oct. 2, 2018
to Dec. 31, 2028

Course measured by:
Bill McGuire
1978 Setting Sun Trail
Tallahassee, FL 32303
(850) 294-5837
bmcguire31@centurylink.net



**Road Running Technical Council
USA Track & Field
Measurement Certificate**



Name of the course Boston Mini Marathon Distance 21.0975 km
Location (state) Georgia (city) Boston
Type of course: road race ☒ calibration course ☐
Measuring method: bicycle ☒ steel tape ☐ electronic distance meter ☐
Measured by (name, address, phone & e-mail) Bill McGuire bmcguire31@centrylink.net
850-294-5837 1978 Setting Sun Trail, Tallahassee, FL 32303
Race contact (name, address, phone & e-mail) Brad Johnson bradjohnson@bankcb.com
229-584-0924 P.O. Box 545, Boston, GA 31626
Date(s) when course measured: Sept. 24, 2018
Number of measurements of entire course: 2 Course Configuration: Out and back
Elevation (meters above sea level) Start 62.2m Finish 62.2m Highest 62.2m Lowest 43m
Straight line distance between start & finish 176m Drop 0 m/km Separation 0.8 %
Type of surface: paved 100 % dirt % gravel % grass % track %
Effective date of certification: Oct. 2, 2018 Certification code: GA18076WC

Notice to Race Director: Use this Certification Code
in **all** public announcements relating to your race.

Be It Officially Noted That

Based on examination of data provided by the above named measurer, the course described above and in the map attached is hereby certified as reasonably accurate in measurement according to the standards adopted by the Road Running Technical Council. If **any** changes are made to the course, this certification becomes void, and the course must then be recertified.

Verification of Course — In the event a National Open Record is set on this course, or at the discretion of USA Track & Field, a verification remeasurement may be required to be performed by a member of the Road Running Technical Council. If such a remeasurement shows the course to be short, then all pending records will be rejected and the course certification will be cancelled.

This certification expires on December 31 in the year **2028**

AS NATIONALLY CERTIFIED BY:

Date: Oct. 3, 2018

Woody Cornwell – USATF/RRTC Certifier - Phone 803-405-1525
1532 Harrington St., Newberry SC - E-Mail: woody.cornwell@gmail.com