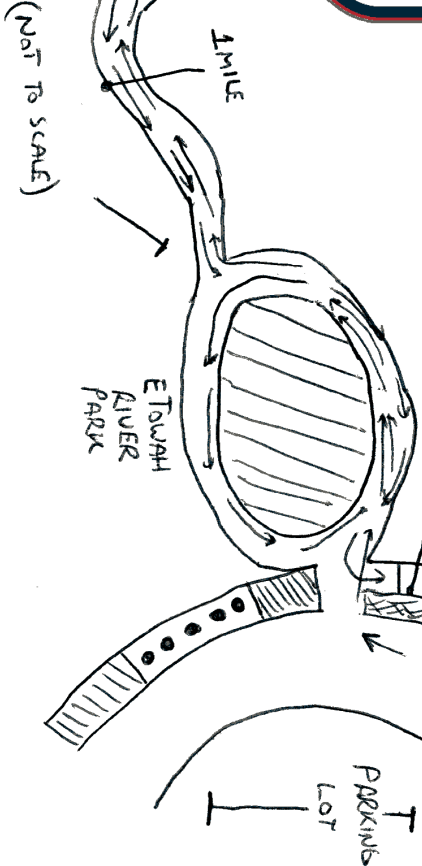
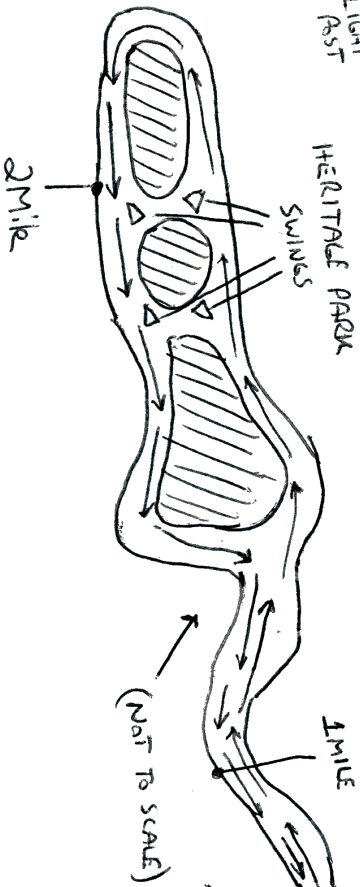
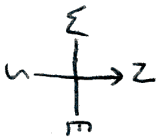


Classic Race Services.com 5K
 Measured by: Mark Vesicic
 Run For IT Productions
 678 895 2631

Canton, GA



GA18043WC
 Effective: July 8, 2018
 to Dec. 31, 2028



TURN BY TURN

- START - 56 FT SE JUNCTION BOX "PED 2" AND 42 FT SW JUNCTION BOX 103457
- 1 MILE - 45 ESE SEPARATION FROM METAL FRAME OF BRIDGE TO WOODEN FRAME, AND 136 FT SW SEPARATION FROM METAL FRAME OF BRIDGE TO WOODEN FRAME
- 2 MILE - 69 FT SW OF JUNCTION BOX AND 182 FT SW SWING
- 3 MILE - 31 FT NE LIGHT POST AND 18 FT SW MANHOLE COVER
- FINISH - 34 FT NE MANHOLE COVER AND 41 FT NE LAMP POST

1. HEADING SW FROM THE START, HEAD TOWARD THE OVAL AT ETOWAH RIVER PARK AND TURN RIGHT. DO ONE COMPLETE LOOP COUNTER-CLOCKWISE AND START A 2ND LOOP
2. BEFORE COMPLETING A FULL 2ND LOOP, TURN RIGHT TO GO OVER THE BRIDGE AND HEAD TO HERITAGE PARK. (THE BRIDGE LEADS TO A PAVED TRAIL THAT CONNECTS WITH HERITAGE PARK)
3. AT HERITAGE PARK, RUN ONE COMPLETE LOOP COUNTER-CLOCKWISE TO RETURN TO THE PATH LEADING TO ETOWAH RIVER PARK, THEN CROSS THE BRIDGE.
4. ONCE ACROSS THE BRIDGE AT ETOWAH RIVER PARK, TURN LEFT ON THE OVAL AND HEAD CLOCKWISE TO WHERE THE OVAL MEETS THE SIDEWALK THAT RUNS ALONG THE ROAD
5. TURN LEFT ON THE SIDEWALK TO HEAD TOWARDS THE PAVILION UNTIL YOU REACH THE FINISH LINE.



**Road Running Technical Council
USA Track & Field**

Measurement Certificate



Name of the course ClassicRaceServices.com 5K Distance 5 km

Location (state) Georgia (city) Canton

Type of course: road race calibration course

Measuring method: bicycle steel tape electronic distance meter

Measured by (name, address, phone & e-mail) Mark Vescio runningmanwest@bellsouth.net
678-895-2631 851 Whisperwood Tr., Acworth, GA 30102

Race contact (name, address, phone & e-mail) Tim Bagley garunnerrunner@gmail.com
770-714-2935 P.O. Box 413, Holly Springs, GA 30142

Date(s) when course measured: July 8, 2018

Number of measurements of entire course: 2 Course Configuration: Out, loop, back

Elevation (meters above sea level) Start 265.8m Finish 265.5m Highest 270.7 Lowest 260.9m

Straight line distance between start & finish 86.9m Drop 0.06 m/km Separation 1.74 %

Type of surface: paved 100 % dirt % gravel % grass % track %

Effective date of certification: July 8, 2018 Certification code: GA18043WC

Notice to Race Director: Use this Certification Code in **all** public announcements relating to your race.

Be It Officially Noted That

Based on examination of data provided by the above named measurer, the course described above and in the map attached is hereby certified as reasonably accurate in measurement according to the standards adopted by the Road Running Technical Council. If **any** changes are made to the course, this certification becomes void, and the course must then be recertified.

Verification of Course — In the event a National Open Record is set on this course, or at the discretion of USA Track & Field, a verification remeasurement may be required to be performed by a member of the Road Running Technical Council. If such a remeasurement shows the course to be short, then all pending records will be rejected and the course certification will be cancelled.

This certification expires on December 31 in the year **2028**

AS NATIONALLY CERTIFIED BY:

Date: July 9, 2018

Woody Cornwell – USATF/RRTC Certifier - Phone 803-405-1525
 1532 Harrington St., Newberry SC -E-Mail: woody.cornwell@gmail.com