

Space Coast Half Marathon – North Course

Cocoa, FL

Map is not to scale. Points are marked with white paint on the pavement.

List of Measured Points

Start = On Brevard Ave, even with the south edge of the bank building at 430 Brevard Ave. 28.353810 -80.726211

Mile 1 = 28.364474 -80.731005

Mile 2 = 28.378026 -80.736016

Mile 3 = 28.390399 -80.741918

Mile 4 = 28.403852 -80.746421

Mile 5 = 28.417321 -80.750835

Mile 6 = 28.431096 -80.755784

Turnaround = On Indian River Drive, 54 feet 1 inch north of power pole # 4754 8440 02. 28.438958 -80.758371

Mile 7 = 28.432962 -80.756440

Mile 8 = 28.419139 -80.751681

Mile 9 = 28.405322 -80.747734

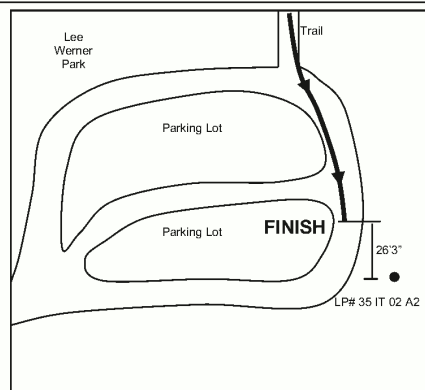
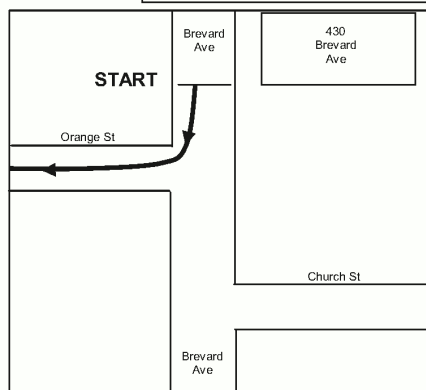
Mile 10 = 28.392241 -80.742782

Mile 11 = 28.379864 -80.735302

Mile 12 = 28.366202 -80.732002

Mile 13 = 28.356800 -80.722228

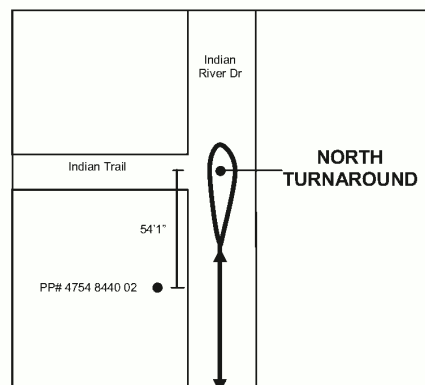
Finish = On the east side of the parking loop for Lee Werner Park, 26 feet 3 inches north of light pole # 35 IT 02 A2. 28.355600 -80.721422



SPACE COAST HALF MARATHON - NORTH COURSE
USATF CERTIFICATE FL18058TY
EFFECTIVE 11-11-18 TO 12-31-28



Measured by: Jacob Smith
Measured on: 10/08/2018
Jacob@RaceSmith.com





**Road Running Technical Council
USA Track & Field
Measurement Certificate**



Name of course: Space Coast Half Marathon-North Course Distance: 21.0975 km
Location : (state) Florida (city) Cocoa
Type of course : road race ☒ calibration course ☐
Measuring method : bicycle ☒ steel tape ☐ electronic distance meter ☐
Measured by (name, address, phone & e-mail) Jacob Smith 114 Oak Lane, East Palatka, Florida 32131
386-747-3532 racesmith@hotmail.com
Race Contact (name, address, phone & email) Don Piercy 3696 N Wickham Rd, Melbourne, FL 32935
321-751-8890 dpiercy@runningzone.com
Date(s) when course measured: Oct. 08, 2018
Number of measurements of entire course: 2 Course Configuration: Open Loop Key Hole
Elevation (meters above sea level) Start 4 m Finish 3 m Highest 13 m Lowest 1 m
Straight line distance between start & finish 508 m Drop 0.05 m/km Separation 2.4%
Type of Surface: Paved 100% Dirt 0% Gravel 0% Grass 0% Track 0%
Effective date of certification: Nov. 11, 2018 Certification code: FL18058TY

Notice to Race Director: Use this Certification code
in **all** public announcements relating to your race

Be It Officially Noted That

Based on examination of data provided by the above named measurer, the course described above and in the map attached is hereby certified as reasonably accurate in measurement according to the standards adopted by the Road Running Technical Council. If any changes are made to the course, this certification becomes void, and the course must then be recertified.

Verification of Course — In the event a National Open Record is set on this course, or at the discretion of USA Track & Field, a verification remeasurement may be required to be performed by a member of the Road Running Technical Council. If such a remeasurement shows the course to be short, then all pending records will be rejected and the course certification will be cancelled.

This certification expires on December 31 in the year

2028

AS NATIONALLY CERTIFIED BY

Date : Nov. 16, 2018

Toni Youngman - USATF/RRTC Certifier - 12895 Downstream Circle, Orlando, FL 32828 - (407)619-2797 -
toni@runzamok.net