

THE TRENT 5K  
USATF CERTIFICATE FL18056TY  
EFFECTIVE 11-7-18 TO 12-31-28



# The Trent 5k

## Tallahassee, Fl.

**S/F:** at south end of Roberts Elementary School Faculty/Staff parking lot behind school. Mark is 22'6" south of southernmost light pole in easternmost median of lot, along southeastern (outside) lane of parking lot.

**1mile:** 50' WSW of mailbox for 5654 Santa Anita Drive.

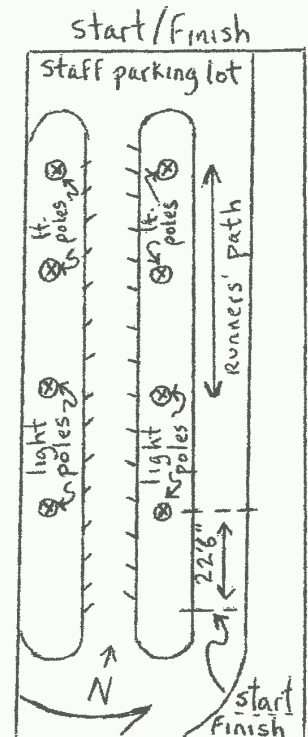
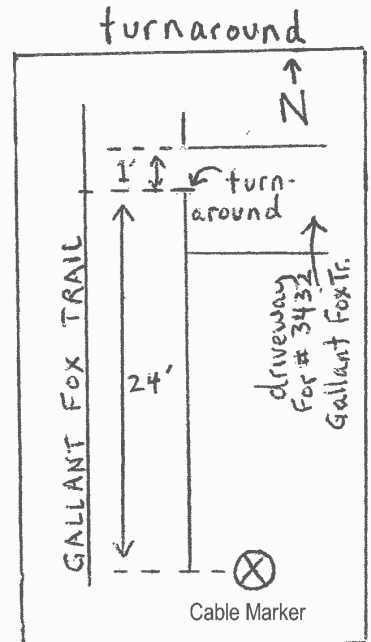
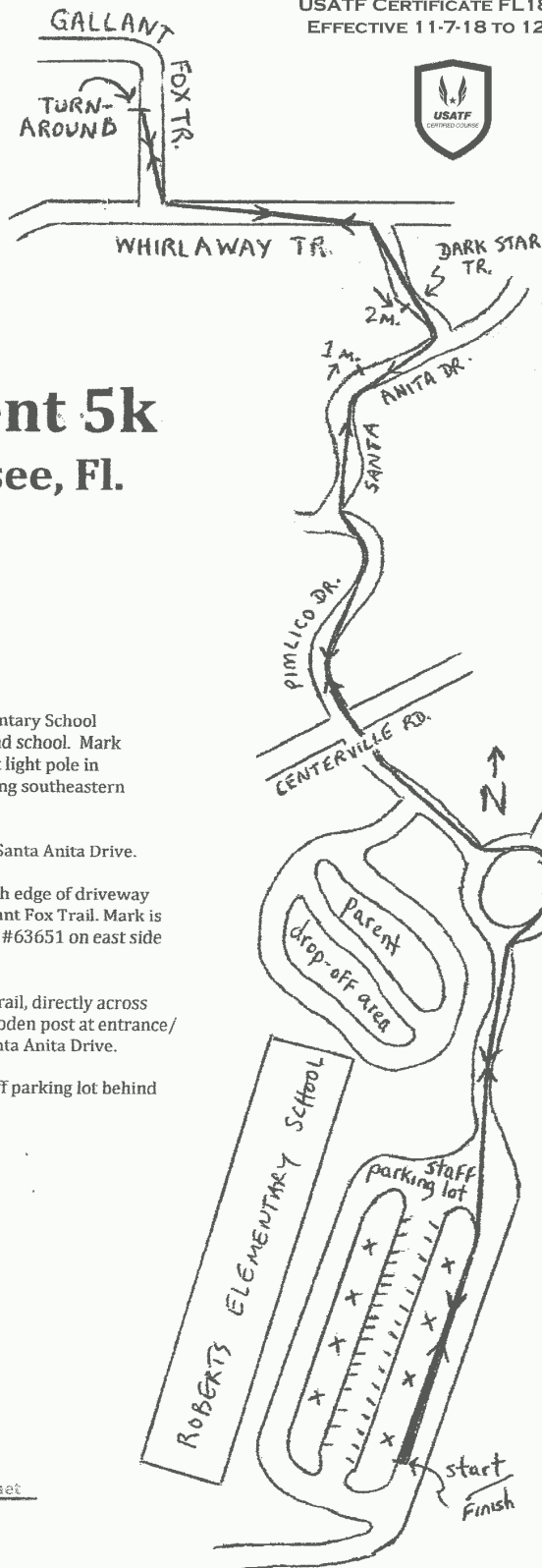
**Turn:** 1' south of intersection of north edge of driveway and road in front of 3432 Gallant Fox Trail. Mark is also 24' north of cable marker #63651 on east side of road.

**2 mile:** along west side of Dark Star Trail, directly across street from northernmost wooden post at entrance/exit for back yard of 5660 Santa Anita Drive.

**3 mile:** 117' NE of gate to Faculty/Staff parking lot behind school.

Measured by:

Bill McGuire  
1978 Setting Sun Trail  
Tallahassee, Fl. 32303  
(850) 294-5837  
[bmcguire31@centurylink.net](mailto:bmcguire31@centurylink.net)





**Road Running Technical Council  
USA Track & Field  
Measurement Certificate**



Name of course: The Trent 5k Distance: 5 km  
Location : (state) Florida (city) Tallahassee  
Type of course : road race ☒ calibration course ☐  
Measuring method : bicycle ☒ steel tape ☐ electronic distance meter ☐  
Measured by (name, address, phone & e-mail) Bill McGuire 1978 Setting Sun Tr, Tallahassee, FL 32303  
850-294-5837 bmcguire31@centurylink.net  
Race Contact (name, address, phone & email) Rick Burnette 5668 Santa Anita Dr, Tallahassee, FL 32309  
850-294-9943 rick.burnette@gmail.com  
Date(s) when course measured: Oct. 28, 2018  
Number of measurements of entire course: 2 Course Configuration: same out/ back 1 time  
Elevation (meters above sea level) Start 40 m Finish 40 m Highest 44 m Lowest 28 m  
Straight line distance between start & finish 0 m Drop 0 m/km Separation 0.0%  
Type of Surface: Paved 100% Dirt 0% Gravel 0% Grass 0% Track 0%  
Effective date of certification: Nov. 07, 2018 Certification code: FL18056TY

Notice to Race Director: Use this Certification code  
in **all** public announcements relating to your race

***Be It Officially Noted That***

Based on examination of data provided by the above named measurer, the course described above and in the map attached is hereby certified as reasonably accurate in measurement according to the standards adopted by the Road Running Technical Council. If any changes are made to the course, this certification becomes void, and the course must then be recertified.

**Verification of Course** — In the event a National Open Record is set on this course, or at the discretion of USA Track & Field, a verification remeasurement may be required to be performed by a member of the Road Running Technical Council. If such a remeasurement shows the course to be short, then all pending records will be rejected and the course certification will be cancelled.

***This certification expires on December 31 in the year***

**2028**

***AS NATIONALLY CERTIFIED BY***

Date : Nov. 9, 2018

Toni Youngman - USATF/RRTC Certifier - 12895 Downstream Circle, Orlando, FL 32828 - (407)619-2797 -  
toni@runzamok.net